



Lot nr.: L261777

Country/Type: Asia and Oceania

Australia collection, in stockbook, from 1913 to 1974, with mint and used stamps. Very high catalog value.

Price: 730 eur

[[Go to the lot on www.sevenstamps.com](http://www.sevenstamps.com)]






Foto nr.: 2





Foto nr.: 3





Foto nr.: 4





Foto nr.: 5





Foto nr.: 6





Foto nr.: 7





Foto nr.: 8





Foto nr.: 9





Foto nr.: 10





Foto nr.: 11





Foto nr.: 12





Foto nr.: 13





Foto nr.: 14





Foto nr.: 15





Foto nr.: 16





Foto nr.: 17





Foto nr.: 18





Foto nr.: 19





Foto nr.: 20





Foto nr.: 21





Foto nr.: 22





Foto nr.: 23





Foto nr.: 24





Foto nr.: 25





Foto nr.: 26





Foto nr.: 27





Foto nr.: 28





Foto nr.: 29





Foto nr.: 30





Foto nr.: 31





Foto nr.: 32





Foto nr.: 33





Foto nr.: 34





Foto nr.: 35





Foto nr.: 36





Foto nr.: 37





Foto nr.: 38





Foto nr.: 39





Foto nr.: 40





Foto nr.: 41





Foto nr.: 42





Foto nr.: 43





Foto nr.: 44





Foto nr.: 45





Foto nr.: 46





Foto nr.: 47





Foto nr.: 48





Foto nr.: 49



Captain Cook Bicentenary

DISCOVERY OF EAST COAST OF AUSTRALIA IN 1770



Cook, giant among navigators, enters the Pacific ...

and fixes the position of the eastern part of Australia ...

where he finds new people and strange animals.

He and his scientists chart the shores and sketch the flora ...


and sovereignty is proclaimed over the land discovered.




Foto nr.: 50

Captain Cook Bicentenary
DISCOVERY OF EAST COAST OF AUSTRALIA IN 1770

Souvenir Sheet
AUSTRALIAN NATIONAL
PHILATELIC EXHIBITION



ANPEX 1970
SYDNEY
27 APRIL-1 MAY



Cook, giant among navigators, enters the Pacific ...

and fixes the position of the eastern part of Australia ...

where he finds new people and strange animals.

He and his scientists chart the shores and sketch the flora ...

and sovereignty is proclaimed over the land discovered.

13399

Captain Cook Bicentenary
DISCOVERY OF EAST COAST OF AUSTRALIA IN 1770





Cook, giant among navigators, enters the Pacific ...

and fixes the position of the eastern part of Australia ...

where he finds new people and strange animals.

He and his scientists chart the shores and sketch the flora ...

and sovereignty is proclaimed over the land discovered.



Foto nr.: 51





Foto nr.: 52





Foto nr.: 53





Foto nr.: 54





Foto nr.: 55





Foto nr.: 56






Foto nr.: 57





Foto nr.: 58





Foto nr.: 59






Foto nr.: 60





Foto nr.: 61





Foto nr.: 62

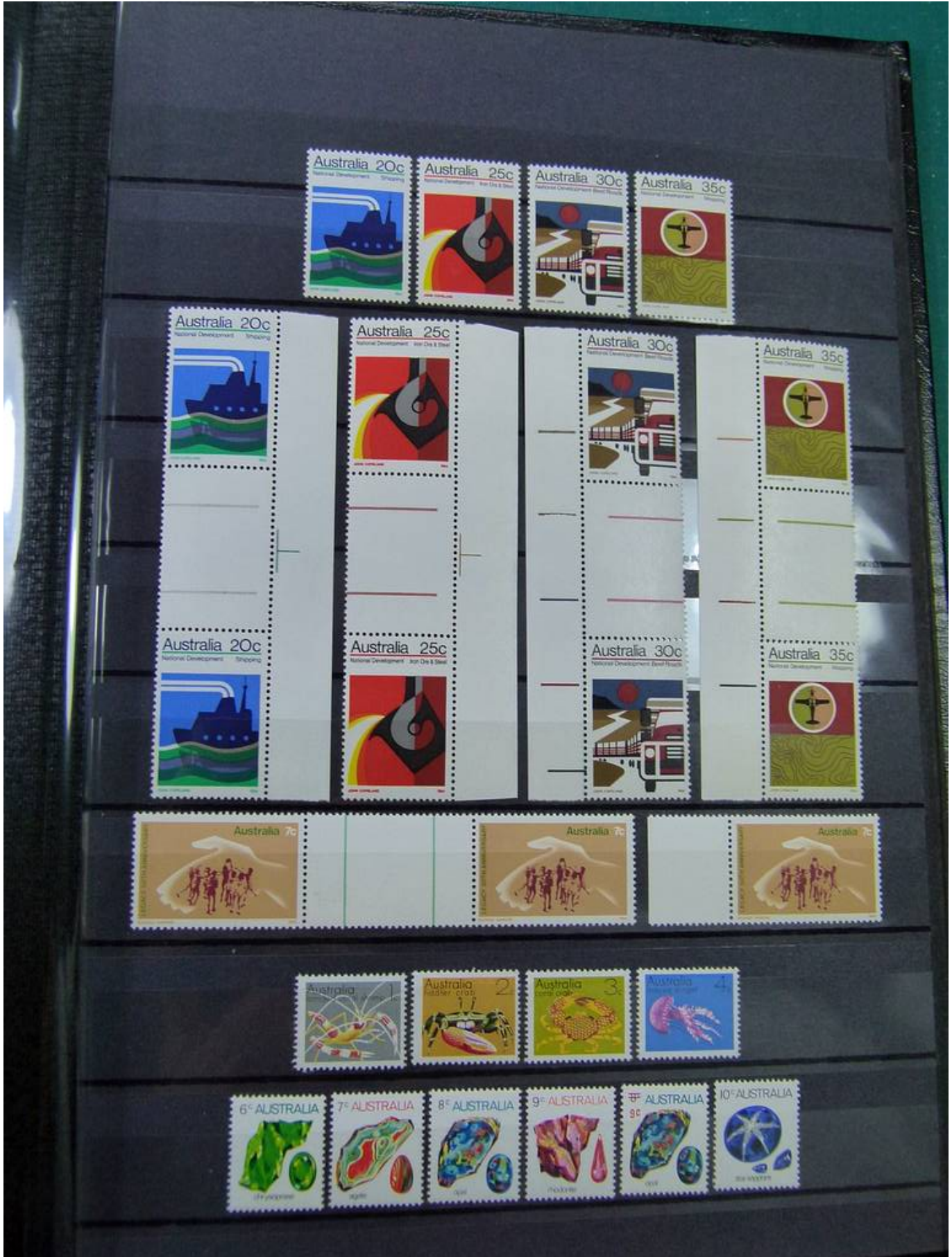




Foto nr.: 63



Foto nr.: 64





Foto nr.: 65

