



---

Lot nr.: L251820

Land/Typ: Europa

Europa Welt-Sammlung im Album mit ungebr. und gest. Briefmarken aus den Klassikern, zur sorgfältigen Besichtigung.

Preis: 140 eur

[Gehen Sie auf die viel auf [www.briefmarken-liste.com](http://www.briefmarken-liste.com)]






Foto nr.: 2

**Albanien — Albania — Albanie — Albanië**

Fürstentum — Principality — Principauté — Vorstendom — Principato — Principado — Fejedelemség  
 27 539 qkm, 803 959 Einw., Tirane: 10 000 Einw. • 40 Para = 1 Piaster = 1 Grosch, 100 Quint, Qindar = 1 Frank

1913 ~~~

br-o      5 Q. bl-gn

Raum  
für die Landkarte  
Albanien  
aus  
Lücks Atlas  
der  
Briefmarken-Geographie,  
4. Auflage  
Tafel 12

1914 ~~~ (x)

5 PARA: 2 Q. br-o      10 PARA: 5 Q. bl-gn

1920 I ~~~ (x)

ros

1920 II ~~~

o-r

1921 ~~~ (x BESA)

T. 1920 II

2 Quint o-r      5 Q. bl-gn

1922 ~~~

o

1922 ~~~

gn

1925 ~~~

5 Qind gn      k-ros

**Freistaat — Republic — République — Republik — Repubblica — República — Köztársaság**

1926 ~~~

1 Qindar g/br

1926 ~~~

2 Q. r-br

1926 ~~~

5 Q. gn      10 Q. ros      v-br

1926 ~~~

10 Qindar bl/r      gn/r      30 Q. r-br/r

**Königreich — Kingdom — Royaume — Koninkrijk — Regno — Reino — Királyság**

1928 ~~~ (x Vlbretina Shqiptare Zog I. 1. IX. 1928.)

T. 1928

1 Qindar br

1928 ~~~ (x Vlbretina Shqiptare Zog I. 1. IX. 1928.)

2 Q. gr      5 Q. r      10 Q. ros      g-br

Eur.





Foto nr.: 3

Bayern — Bavaria — Bavière — Beijeren — Baviera — Bajorország

Königreich — Kingdom — Royaume — Koningrijk — Regno — Reino — Királyság

75 906 qkm • 7 379 000 Einw. • München: 681 000 Einw. • 1849: 1 Gulden = 60 Kreuzer, 1874: 1 Mark = 25 Kreuzer, 1876: 1 Mark = 100 Pfennig

Raum für die Landkarte Bayern aus Lückes Atlas der Briefmarken-Geographie 4. Auflage Tafel 1.

1849/58 1862

1867/68 1870/75 1873/75

1876/88

1876/95 (X Vom Empfänger zahlbar) 1890/1911

1900/01

1911

1908

1908 (X E)





Foto nr.: 4









Foto nr.: 6

**Bayern — Bavaria — Baviere — Bavière**

1916

bl-gr	5 Pfennig h-gn	7 1/2 Pf. d-gn	10 Pf. k-r	15 Pf. r	2 Pf. bl-gr

1918

T. 1914 I

**Freistaat — Republic — République — Republik — Repubblica — República — Köztársaság**

1919 (X) (Volksstaat Bayern)

br	5 Pf. gn	7 1/2 Pf. d-gn	10 Pf. k	15 Pf. r	20 Pf. bl	25 Pf. gr-s

1919 (X) (Volksstaat Bayern)

30 Pf. o	35 Pf. o	40 Pf. ol	50 Pf. r-br	60 Pf. d-gn	75 Pf. r-br	80 Pf. d-v

1919 (X) (Volksstaat Bayern)

1 Mark br	2 M. d-v	3 M. r			

1919 (X) (Volksstaat Bayern)

3 Pfennig br		5 Pf. k-gn	

1919 (X) (Volksstaat Bayern) DIENSTM.

5 M. d-bl				

1919 (X) (Volksstaat Bayern) DIENSTM.

7 1/2 Pf. gn	10 Pf. k			

1919 od./or/ou (X) (Volksstaat Bayern) DIENSTM.

15 Pf. r	20 Pf. bl	25 Pf. gr	30 Pf. o	35 Pf. o

1919 od./or/ou (X) (Volksstaat Bayern) DIENSTM.

50 Pf. ol	60 Pf. gn	75 Pf. r-br		







Foto nr.: 8







Foto nr.: 9







Foto nr.: 10







Foto nr.: 11








Foto nr.: 12

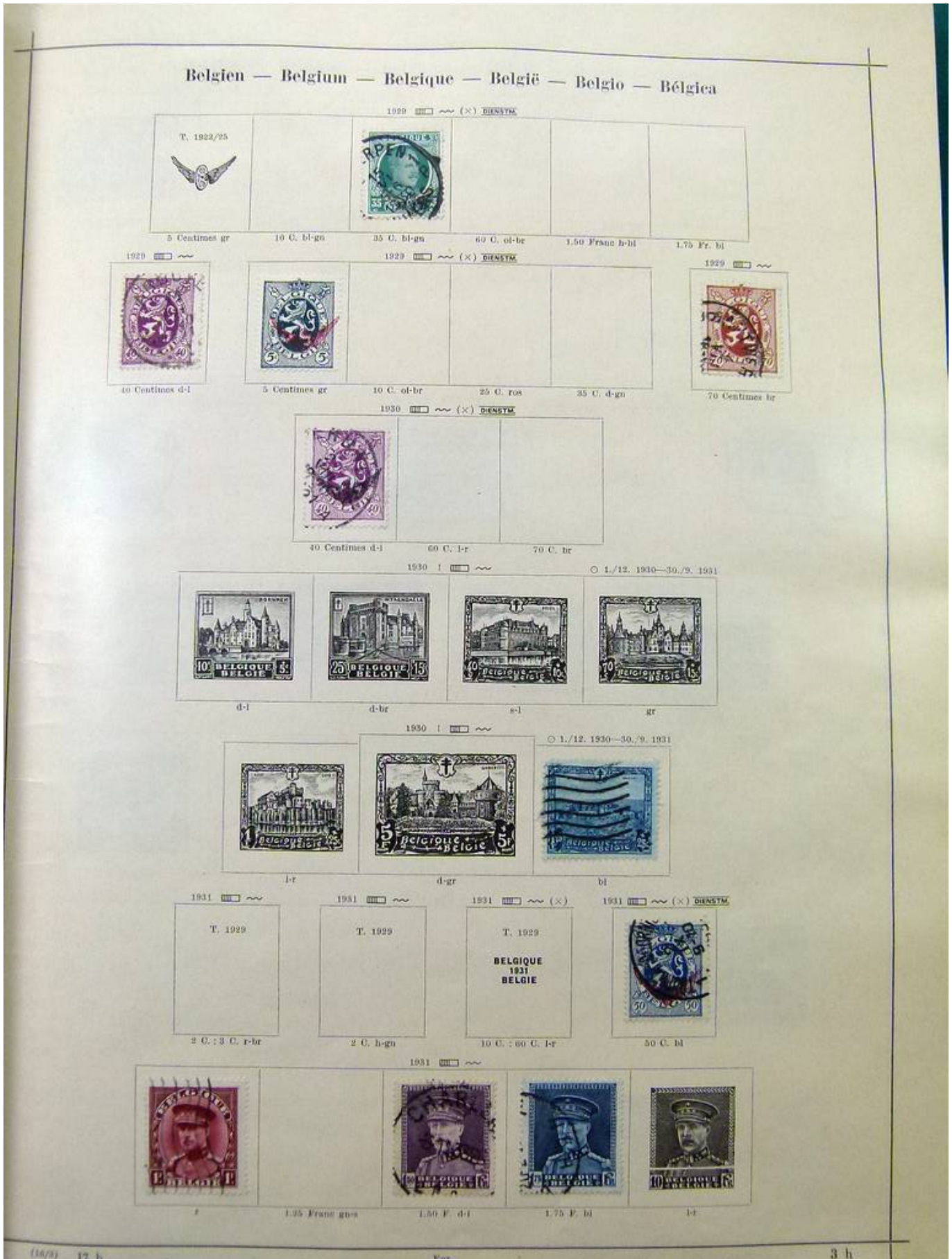




Foto nr.: 13

**Belgien — Belgium — Belgique — België — Belgio — Bélgica**

1883/96		1895/96		
r-br/s	20 C. bl/s	50 C. k/s	60 C. l/s	80 C. g/s
1902				
T. 1895/96				
30 Centimes o-r/s	40 C. bl-gn/s	70 C. bl/s	80 C. r/s	
1903				
10 Centimes br/gr	15 C. gr/v	20 C. bl/br	25 C. gn/r	30 C. o/d-gn
1903/06				
1-br/o-r	1,10 Fr. ros/gr-s	2 Fr. g-br/bl-gn	3 Fr. s/bl	
1916				
gn-bl	15 C. ol	20 C. r	25 C. d-br	30 C. l
1916				
1 Franc gr	1,10 Fr. bl	2 Francs r	3 Fr. l	3 Fr. gn
1920 I				
T. 0.60				
10 Centimes gn-bl	10 C. ol	20 C. r	ol-br	2 Francs o/r





Foto nr.: 14







Foto nr.: 15







Foto nr.: 16

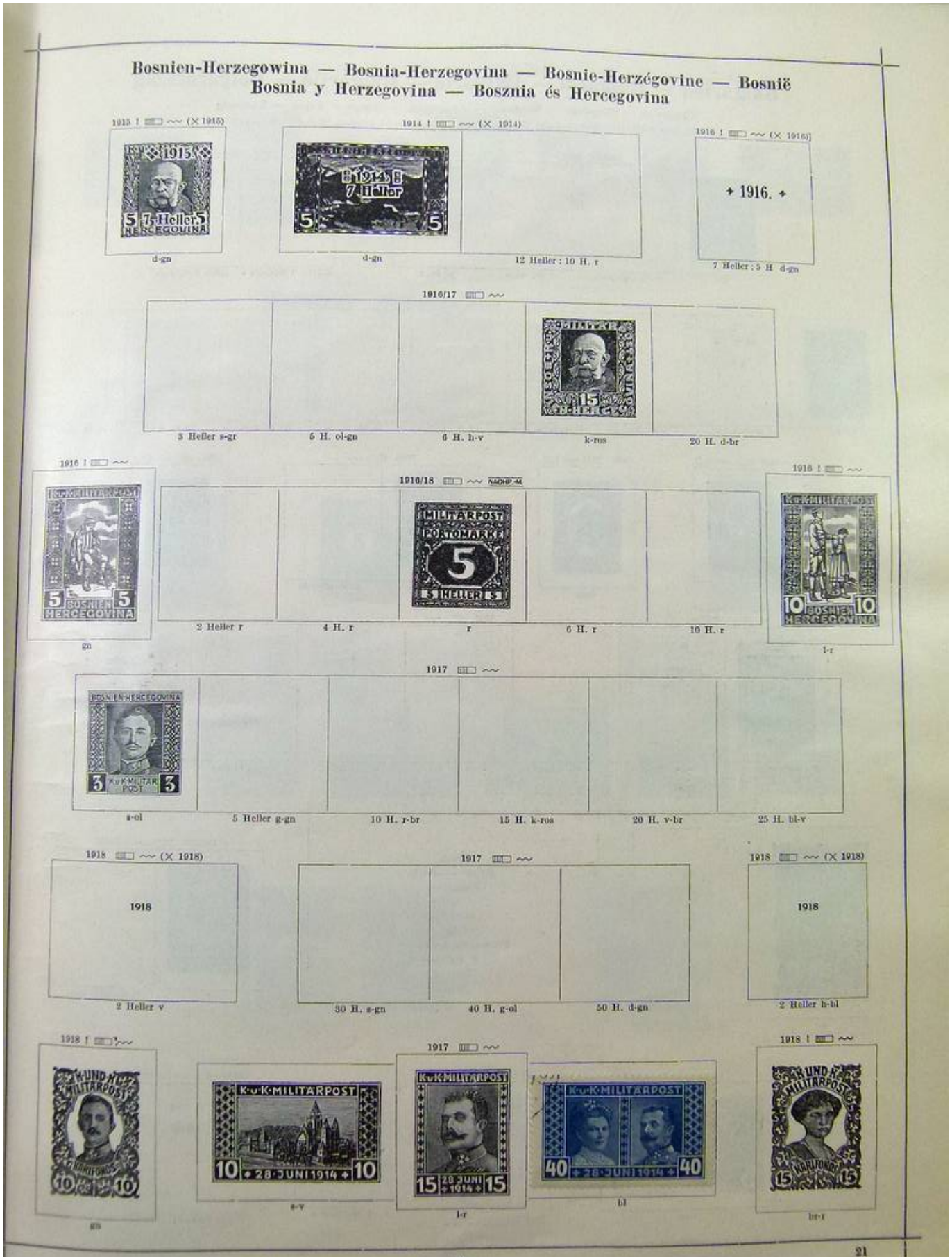






Foto nr.: 17







Foto nr.: 18







Foto nr.: 19






Foto nr.: 20







Foto nr.: 21








Foto nr.: 22







Foto nr.: 23







Foto nr.: 24











Foto nr.: 26







Foto nr.: 27







Foto nr.: 28

**Danzig — Dantzig**

1922					1922  (X D M)		
					D M		
75 Pfennig d-l	80 Pf. gn	1.25 Mark l/r	2 M. r	4 M. bl	75 Pfennig d-l	80 Pf. gn	1.25 Mark l/r
1922  (X)			1922				
6 8 20			T 19211				
:3 Mark k :4 M. bl :8 M. bl			6 Mark k 8 M. h-bl 20 M. bl				
1922				1922  (X D M)			
				D M			
1.50 Mark gr	3 M. k	5 M. d-gn	10 M. o	1.50 Mark gr	3 M. k	5 M. d-gn	10 M. o
1922   NACHP-M							
T. 1921							
75 Pfennig d-l	200 Pf. d-l	300 Pf. d-l	800 Pf. d-l	20 Mark d-l			
1922/23   NACHP-M					1922  (X D M)		
					D M		
100 Pfennig d-l	10 Mark d-l	50 M. d-l	100 M. d-l	500 M. d-l	6 M. k	20 M. br	
1923			1923 I				
60 Mark h-bl	80 M. r	bl/r	50 M. h-bl	100 M. gn/r	100 M. d-gn	150 M. d-v/r	200 M. o
1923 II							
d-l/r 500 Mark d-gr/r 1000 M. br/r							





Foto nr.: 29





Foto nr.: 30

Danzig — Dantzig

1923 (x)

400 Taus.: 100 M. gn	1 Million: 10 000 M. ros	2 Mill.: 10 000 M. ros	3 Mill.: 10 000 M. ros	5 Mill.: 10 000 M. ros	500 Tausend: 50 000 M. gn
-------------------------	-----------------------------	---------------------------	---------------------------	---------------------------	------------------------------

1923 (x)

10 Mill.: 10 000 M. gr-bl	20 Mill.: 10 000 M. gr-bl	25 Mill.: 10 000 M. gr-bl	40 Mill.: 10 000 M. gr-bl	50 Mill.: 10 000 M. gr-bl	100 Mill.: 10 000 M. gr-bl
------------------------------	------------------------------	------------------------------	------------------------------	------------------------------	-------------------------------

1923 (x)

300 Mill.: 10 000 M. gr-bl	 r	10 Pf.: 50 M. r	20 Pf.: 100 M. r	500 Mill.: 10 000 M. gr-bl
-------------------------------	-------	-----------------	------------------	-------------------------------

1924

 g	 10 Pfennig gn	15 Pf. gr	 20 Pf. k/r	25 Pf. gr/r	 30 Pf. ga/r	50 Pf. bl/r
-------	-------------------	-----------	----------------	-------------	-----------------	-------------

1924 I

 r	10 Pfennig l-k	 bl/s	10 Pfennig bl/s	20 Pf. bl/s	1924  (x) Zienb-marke <b>DANSTM</b> T. 1924	5 Pfennig o	10 Pf. ga
-------	----------------	----------	-----------------	-------------	--	-------------	-----------

1925

 15 Pfennig r	 35 Pf. bl	 3 Pfennig r-be	1925  (x) Zienb-marke <b>DANSTM</b> T. 1924	15 Pfennig r	35 Pf. bl
------------------	---------------	--------------------	--	--------------	-----------

1929 I

10+10 Pf. gn/s	 ros/s	25+35 Pf. bl/s
----------------	-----------	----------------





Foto nr.: 31

# Deutsches Reich — Germany — Allemagne — Duitche Rijk — Germania Alemania — Német birodalom

Kaiserreich — Empire — Keizerrijk — Imperio — Császárság

1918: 540857 qkm, 1928: 468178 qkm • 63184000 Einw., Berlin: 4014000 Einw. • 30 Groschen = 1 Taler, 60 Kreuzer = 1 Gulden, 1875: 100 Pfennig = 1 Mark.



ros



3 Kr. ros



ros 2 Gr. h-bl



3 Kr. ros

1875 (,Pfennige")



gu 5 Pfennig I ros 20 Pf. h-bl 20 Pf. h-bl

1880 (,Pfennig")



gu 5 Pfennig v ros 20 Pf. h-bl 35 Pf. o-br 50 Pf. gr-ol

1889/1900



3 Pfennig gr br 5 Pf. gu ros 20 Pf. h-bl 25 Pf. o 50 Pf. r-br

1900



gr 3 Pfennig br 5 Pf. gu 10 Pf. ros 20 Pf. h-bl

1900 (od./or/ou)



25 Pfennig o/si g 30 Pf. o/si g-br 40 Pf. r/s 50 Pf. v/si g-br 80 Pf. k/si ros

Raum für die Landkarte  
Deutsches Reich  
aus  
Lübeckes Atlas  
der  
Briefmarken-Geographie,  
4. Auflage,  
Tafel 1.





Foto nr.: 32







Foto nr.: 33











Foto nr.: 35







Foto nr.: 36











Foto nr.: 38

**Deutsches Reich — Germany — Allemagne — Duitche Rijk — Germania — Alemania**  
Német birodalom

1923

5 Mark o-r	10 M. d-l	25 M. br	100 M. d-ol	200 M. bl

1923

1000 Mark gr	10 Mark d-l/r	25 M. br/g	100 M. ol/ros	2000 M. bl

1923

3000 M. br	4000 M. v	5000 M. gr-gu	100000 M. r

1923

5000 Mark	5 Tausend Mark 5000 Mark	50 Tausend Mark 50000 Mark	75 Tausend Mark 75000 Mark	100000 Mark
bl	bl-gr	50 Tausend Mark g-br	75 T. M. v	ol

1923 (X: Württemberg) OBERSTM.

--	--	--	--

1000 Mark : 60 Pf. ol    2000 M. : 1.25 M. bl-gu    5 Taus. : 10 Pf. r-o    20 Taus. : 40 Pf. ros    50 Taus. : 15 Pf. v    75 Taus. : 2 M. bl-gr

1923 (X) OBERSTM.

--	--	--	--

100 Taus. : 20 Pf. d-gu    250 Taus. : 3 M. br    1 Million : 60 Pf. ol    2 Mill. : 50 Pf. l-br    5 Mill. : 1.25 M. bl-gu    4 Milliarden : 50 Pf. l-br    10 Milliard. : 3 M. br

1923 od. l. or. on (X) OBERSTM.

5 Tausend	20 Tausend	75 Tausend	100 Tausend	250 Tausend	400 Tausend	800 Tausend	12 Millionen
bl : g	20 Taus. : 30 Pfennig o : g-br	75 Taus. : 50 Mark v : ros	100 Taus. : 15 Pf. v-br	250 Taus. : 10 Pf. ros	400 Taus. : 15 Pf. v-br	800 Taus. : 30 Pf. o : g-br	1 Million : 75 Pfennig bl
							2 Mill. : 10 Pf. ros

Eur.

41





Foto nr.: 39

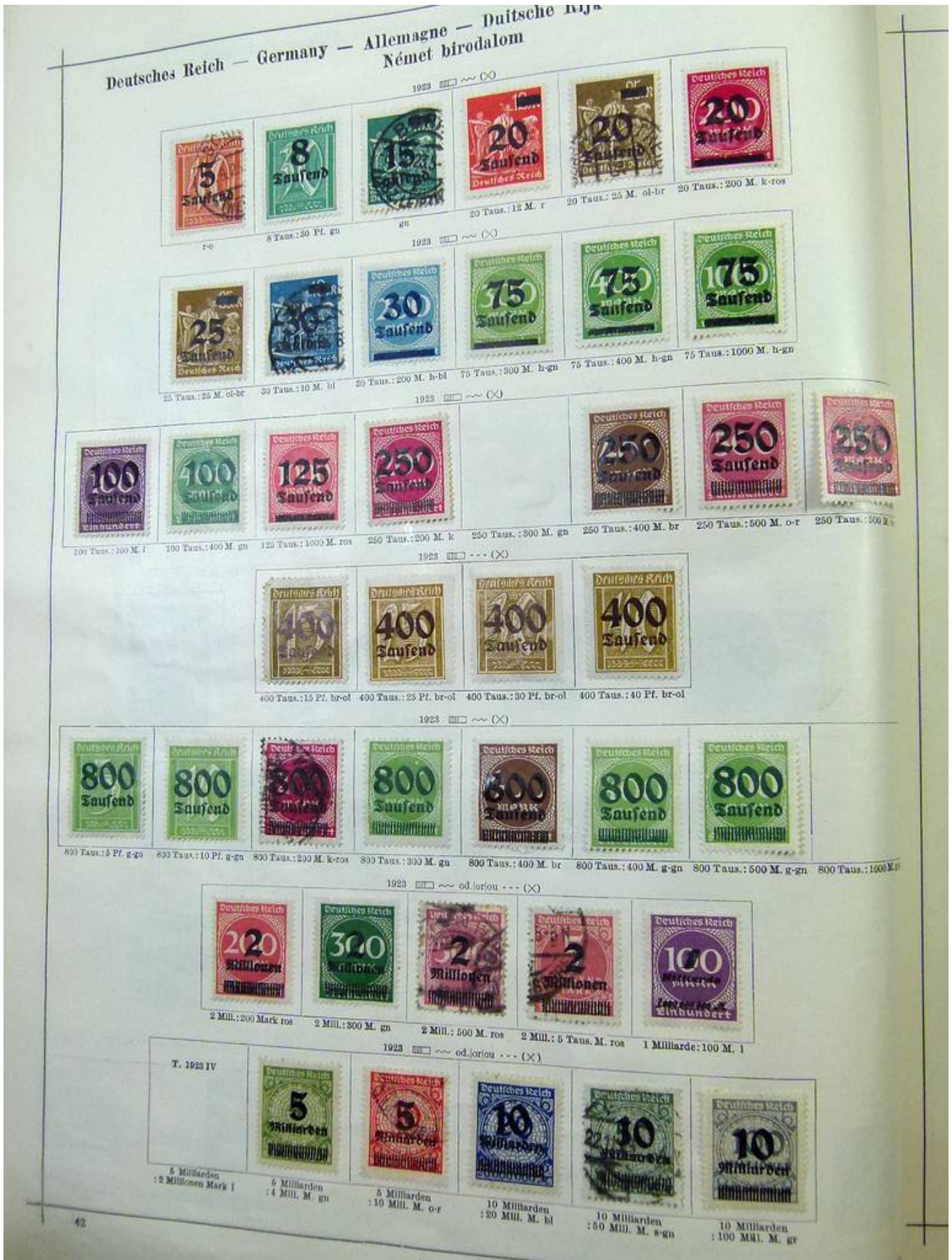






Foto nr.: 40







Foto nr.: 41







Foto nr.: 42

Deutsches Reich — Germany — Allemagne — Duitche Rijk — Germania — Alemania  
Német birodalom







Foto nr.: 43

Deutsches Reich — Germany — Allemagne — Duitse Rijk — Germania — Alemania  
Német birodalom











Foto nr.: 45







Foto nr.: 46

Deutsches Reich — Germany — Allemagne — Duitche Rijk — Germania — Alemania  
Német birodalom

Levante — Levant — Kelet

1. III. 1870 — 1. IX. 1914. • 40 Para = 1 Piaster, 1905: 100 Centimes = 1 Franc.

China — Chine — Khina

16. VIII. 1886 — 17. III. 1917. • 100 Pfennig = 1 Mark. 1905: 100 Cents = 1 Dollár.

Marokko — Morocco — Maroc — Marocco — Marokkó — Marruecos

20. XII. 1899 — VIII. 1914 & 16. VI. 1919. • 100 Centimos = 1 Peseta.

Deutsche Post — German Post-Offices — Bureaux de poste allemands — Duitche Post — Posta tedesca — Correo alemán — Német közigazgatás

1889/91 (X)



1 Piaster: 20 Pf. bl

1900 od./orjou (X)



1905/06 od./orjou (X)



1908 od./orjou (X)



10 Centimes: 10 Pf. ros

1897/98 (X China)



5 Pfennig gn

1901 od./orjou (X China)



br

1905/07 od./orjou (X China)



br

2 Cents: 5 Pfennig gn

4 C.: 10 Pf. ros

10 C.: 20 Pf. bl

1899 (X Morocco)



br

1900 od./orjou (X Morocco)



br

5 C.: 5 Pfennig gn

10 C.: 10 Pf. ros

1905/07 od./orjou (X Morocco)




br

5 C.: 5 Pfennig gn

10 C.: 10 Pf. ros

1911 od./orjou (X Morocco)



3 C.: 3 Pfennig br

5 C.: 5 Pf. gn

10 C.: 10 Pf. ros

25 C.: 20 Pf. bl





Foto nr.: 47

Deutsches Reich — Germany — Allemagne — Német Birodalom — Deutsche Kolonien — German Colonies — Possessions allemandes — Deutsche Neuguinea — Deutsch-Neu-Guinea — German New Guinea — Nouv. Guinée allemande — Deutsch Nieuw Guinea — Germanica — Nueva Guinea alemana — Német Uj-Guinea

17. XI. 1884—21. IX. 1914 • 240 000 qkm • 400 000 Elnw., Rabaul: 1400 Elnw. • 100 Pfennig = 1 Mark.

Deutsche Ostafrika — German East Africa — Afrique orientale allemande — Deutsch Ostafrika — Africa orientale germanica — Germanica — Africa alemana del Sur-Oeste — Német Kelet-Afrika

27. II. 1885—1918 • 995 000 qkm 7 866 000 Elnw. (1910) Darassalam: 25 000 Elnw. (1927) • 64 Pesa = 1 Rupie. 1905: 100 Heller = 1 Rupie.

Deutsche Südwestafrika — German South West Africa — Afrique Sud-Ouest Allemande — Deutsch Zuidwestafrika — Germanica — Africa alemana del Sur-Oeste — Német Délnyugati-Afrika

7. VIII. 1884—9. VII. 1915 • 835 100 qkm • 1 030 000 Elnw. (1910). • Windhoek: 5000 Elnw. (1927) • 100 Pfennig = 1 Mark

Kamerun — Cameroons — Cameroun — Kameroun — Kamerun — Camerún

14. VII. 1884—II. 1918 • 700 000 qkm • 2 053 000 Elnw. (1910) • Bua: 30 000 Elnw. (1927) • 100 Pfennig = 1 Mark

Karolinen — Caroline Islands — Iles Carolines — Caroline (Isole) — Carolinas — Karolina-szigetek

20. VI. 1899—12. IX. 1914 • 1450 qkm • 41 000 Elnw., Ponape: — Elnw. • 100 Pfennig = 1 Mark

1897/99 (X Deutsch-Neu-Guinea)

1896 (X Deutsch-Ostafrika)

1898/99 (X Deutsch-Südwestafrika)

1900/05 od. orjou

1900/06 od. orjou

1900/06 od. orjou

1900/05 od. orjou

1900

1000 od. orjou (DEUTSCH-NEU-GUINEA)

3 Pfennig br

gn

2 Pesa: 3 Pf. br

gn

3 P. gn

br

4 H. gn

7% E. m

br

5 Pfennig gn

10 Pf. ros

20 Pf. bl

br

5 Pf. gn

10 Pf. ros

br

5 Pf. gn









Foto nr.: 49

**Deutsches Reich — Germany — Allemagne — Duitche Rijk — Germania — Alemania**  
**Német birodalom**

Abstimmungsgebiet — Plebiscitum district — District de plébiscite — Referendumgebiet — Distretto plebiscito — Distrito plebiscito — Népszavazási terület

**Belgische Post in Deutschland — Belgian Post-Offices in Germany — Bureaux de poste belgiques en Allemagne**  
**Eupen & Malmédy \* Allenstein \* Marienwerder \* Schleswig**

1919/21 <input type="checkbox"/> <input type="checkbox"/> <input type="checkbox"/> (X ALLEMAGNE DUTSCHLAND)			1920 <input type="checkbox"/> <input type="checkbox"/> <input type="checkbox"/> (X EUPEN & MALMÉDY)		
o	2 Centimes d-br	3 C. gr	h-gn	10 Pf.:10 Cent. ros	15 Pf.:15 C. bl-v
1920/21 <input type="checkbox"/> <input type="checkbox"/> <input type="checkbox"/> (X Eupen)			1920/21 <input type="checkbox"/> <input type="checkbox"/> <input type="checkbox"/> (X Malmédy)		
o	2 Centimes d-br	3 C. gr	o	2 Centimes d-br	3 C. gr
1920 <input type="checkbox"/> <input type="checkbox"/> <input type="checkbox"/> od./or/ou <input type="checkbox"/> <input type="checkbox"/> <input type="checkbox"/> (X PLÉBISCITE OLSZTYN ALLENSTEIN)					
gn	10 Pfennig ros	15 Pf. s-v	20 Pf. v-bl	30 Pf. o/s:g-br	40 Pf. k/s
1920 <input type="checkbox"/> <input type="checkbox"/> <input type="checkbox"/> od./or/ou <input type="checkbox"/> <input type="checkbox"/> <input type="checkbox"/> (X)					
gn	10 Pfennig ros	15 Pf. s-v	20 Pf. v-bl	30 Pfennig o/s:g-br	40 Pf. k/s
1920 <input type="checkbox"/> <input type="checkbox"/> <input type="checkbox"/> (COMMISSION INTERALLIÉE MARIENWERDER)			1920 <input type="checkbox"/> <input type="checkbox"/> <input type="checkbox"/> (PLÉBISCITE MARIENWERDER-KWIDZYN)		
bl/gn	10 Pfennig ros	15 Pf. bl-gr	20 Pf. br-o	25 Pf. bl	bl-gn
1920 <input type="checkbox"/> <input type="checkbox"/> <input type="checkbox"/> (X)					
gr	5 Pfennig gn	7 1/2 Pf. h-br	10 Pf. ros	16 Pf. r-l	20 Pf. bl
1920 <input type="checkbox"/> <input type="checkbox"/> <input type="checkbox"/> (X)					
gr	5 Öre gn	7 Öre h-br			

88/28) 7\*Eur.81










Foto nr.: 51

Deutsches Reich — Germany — Allemagne — Duitsche Rijk — Germania — Alemania  
Német birodalom

Saargebiet


1920 qkm • 773 000 Einw. • Saarbrücken: 125 000 Einw. • 100 Pfennig = 1 Mark. V. 1921: 100 Centimes = 1 Franken

1920 [ ] ~ (X Sarre)




2-gn 10 Pfennig k 15 Pf. r 20 Pf. bl

1920 [ ] od./or/ou [ ] ~ (X Sarre)



gn 7 1/2 Pf. o 10 Pf. ros 15 Pf. d-v 20 Pf. bl 50 Pf. v/s; g-br 60 Pf. l 75 Pf. bl-gn/s

1920 [ ] od./or/ou [ ] (X SAARGEBIET)




gn 10 Pfennig k 15 Pf. d-v 20 Pf. v-bl 30 Pf. o/s; g-br 40 Pf. k/s 50 Pf. v/s; g-br 60 Pf. l 75 Pf. bl-gn/s

1921 [ ] ~ (X SAARGEBIET)



75 Pf. bl-gn/s

1920/21 [ ] ~ (X SAARGEBIET)



T. 1902/19

5 Pfennig r-br 10 Pf. o 20 Pf. gn 30 Pf. gn-bl 40 Pf. k 4 Mark s/r

1921 [ ] ~



s/bl/o ol/v gn/bl-gn br/bl ol/br r

1921 [ ] ~ (X)



T. 1921

5 cent.: 20 Pf. gn/bl-gn 5 e.: 25 Pf. br/bl 25 e.: 60 Pf. r-br 10 e.: 30 Pf. bl-gn/br 20 e.: 160 Pf. gr/s





Foto nr.: 52







Foto nr.: 53







Foto nr.: 54

**Estland — Esthonia — Esthonie — Estonia**

Republik — Republic — République — Republik — Repubblica — República — Köztársaság

47 348 qkm • 1 107 000 Einw. • Reval: 123 000 Einw. • 100 Kopeken = 1 Rubel. V. 1919: 100 Pennal = 1 estn. Mark. - 1920: 10 Sents = 1 Krone • Landkarte: Lettland.

1918

r 15 Kopeken h-bl v-br 5 P. br-o gn ros bl v

1919/20

25 Pennal d-gn ros 50 P. gn 1 Marka rosa 2 M. bl 2.50 M. h-bl 1 Mk. : 15 Pennal ros 1 Mk. : 35 P. ros 2 Mk. : 70 P. v

1920

s/g-gr-bl s-br/l 5 M. o/s 2 Mk. : 70 Pennal br/bl 1 Mk. : 35 P. r/ol

1920/21

1/2 Marka o 1 M. br 2 M. gn r-l 3 M. bl-gn ros 8 M. r 10 M. bl

1922/23

1/2 Marka r 15 M. d-l 20 M. bl 25 Pennal g-ol Sent : 2 M. gn S. : 5 M. ros S. : 10 M. bl

1925

1 Senti gr/bl 2 S. gn/r 4 S. gn/br

1928

5 S. r/gn 8 S. d/l/o 10 S. h-bl/l k/gn 15 S. g/or 20 S. d-bl/r 25 S. l/bl-gn 40 S. o/h-bl

Eur.





Foto nr.: 55








Foto nr.: 56








Foto nr.: 57

### Fiume

30 qkm • 84000 Einw. • Fiume: 45000 Einw. • 100 Filler = 100 Centesimi = 1 Salerr.-ung. Krone.  
18. V. 1919: 100 Centesimi = 1 Fiumaner Krone = 0,40 Ital. Lire. — 1. V. 1921: 100 Centesimi = 1 Ital. Lira. • Landkarte: Südslawien

1918 (X) FIUME



1918 (X) FIUME



1919 (FIUME)



1920 (X) Valore globale



1919 (FIUME)



1920 (FIUME)



1920 (FIUME)



1923 (FIUME)








Foto nr.: 58







Foto nr.: 59

Frankreich — France — Francia — Frankrijk — Franciaország








Foto nr.: 60











Foto nr.: 62







Foto nr.: 63

Frankreich — France — Francia — Frankrijk — Franciaország

Türkei — Turkey — Turquie — Turkije — Turchia — Turquia — Törökország • Dedeaghatsh — Dédéagh  
Kawala — Cavalle • Port Lagos • Vathy • Äthiopien • Kreta — Crete — Crète • China — Chine — Khina

Französische Post — French Post-Office — Bureaux de poste français — Posta francese — Correo francés

100 Centimes = 1 Franc • 40 Para = 1 Piaster • 1 Dollar (Piaster) = 100 Cents

1885/91 (x)  
od. lor/ou




25

1903



gr 2 Centimes r-l 3 C. r-o 5 C. gn k bl 2 Piaster: 50 C. bz/gr


1921 (x)



T. 1906/07

50 Paras: 5 Cent. gn 1 Pia. 20 P.: 10 C. r 3 Pia. 30 P.: 25 C. bl 4 Pia. 20 P.: 30 C. o 7 Pia. 20 P.: 50 C. bl

1922/23 (x)



30 Paras: 5 Cent. o 1 Pia. 20 P.: 10 C. gn

1908



5 Centimes gn

1902/03



gn

1893



gn

1893




gn

1907



bl

1902/03



gr 2 Centimes r-l 3 C. r-o 4 C. h-br 5 C. gn k

1902/03



5 Centimes gn

k

1907/17 (x)



gn

10 C.: 25 C. bl









Foto nr.: 65







Foto nr.: 66







Foto nr.: 67







Foto nr.: 68







Foto nr.: 69







Foto nr.: 70

**Großbritannien — Great Britain — Grande-Bretagne — Groot Brittannië**  
**Gran Bretagna — Gran Bretaña — Nagy-Britannia**  
 Königreich — Kingdom — Royaume — Koninkrijk — Regno — Reino — Királyság  
 244041 qkm • 45212000 • London: 7666000 Blw. • 12 Pence = 1 Shilling. 20 Shilling = 1 Pound.

Raum  
für die Landkarte  
Großbritannien  
aus  
Lücker Atlas  
der  
Briefmarken-Geographie,  
4. Auflage,  
Tafel 8.

1841 1854/57 1858/64 1858/64

1865/83 1870 1879/81 1880 1880 1880

1881 1882 1883/84 1883/84 1883/84

1887/92 1887/92 1887/92 1887/92 1887/92 1887/92 1887/92 1887/92 1887/92 1887/92

1888/1901 1888/1901 1901 1901 1901 1896/1901 1896/1901

T. 1887/92 I. R. OFFICIAL Half Penny r-o  
 T. 1900/01 ARMY OFFICIAL One half Penny bl-gn  
 T. 1900/01 I. R. OFFICIAL One half Penny bl-gn  
 T. 1900/01 I. R. OFFICIAL One half Penny r-o  
 T. 1900/01 ARMY OFFICIAL 1  
 2 1/4 d. l-bl

1902 1902 1902 1902 1902 1902 1902 1902

1902 1902 1902 1902 1902 1902 1902 1902

T. 1902 ARMY OFFICIAL Half Penny bl-gn  
 T. 1902 I. R. OFFICIAL One Penny  
 T. 1902 I. R. OFFICIAL Half Penny h-gn  
 T. 1902 I. R. OFFICIAL 4 d d-o  
 T. 1902 I. R. OFFICIAL gr  
 T. 1902 I. R. OFFICIAL Half Penny bl-gn  
 T. 1902 I. R. OFFICIAL One Penny





Foto nr.: 71







Foto nr.: 72

Großbritannien — Great Britain — Grande-Bretagne — Groot Britannië — Gran Bretagna  
 Gran Bretaña — Nagy-Britannia  
 Türkei — Turkey — Turquie — Turkije — Turchia — Turquia — Törökország  
 40 Para = 1 Piaster  
 Marokko — Morocco — Maroc — Marocco — Marruecos — Marokkó  
 100 Centimos = 1 Poseta • 100 Centimos = 1 Franc • 12 Penos = 1 Shilling  
 Britische Post — British Post-Offices — Bureaux de poste anglais — Correo britón — Posta britannica

1885/96 od,lorion ~ (X)

1902/06 ~ (X)

1905 od,lorion ~ (X LEVANT)

1911/13 ~ (X LEVANT)

1913/14 ~ (X LEVANT)

1921 ~ (X)

1907/08 ~ (X MOROCCO AGENCIES)

1907 ~ (X MOROCCO AGENCIES)

1912 ~ (X MOROCCO AGENCIES)

1914/15 ~ (X MOROCCO AGENCIES)

1915/17 ~ (X MOROCCO AGENCIES)

1918/24 ~ (X MOROCCO AGENCIES)

1918/24 ~ (X MOROCCO AGENCIES)

1927 ~ (X TANGIER)

1: bl  
bl  
h-gu  
gu  
Half Penny gu  
30 Par.: Half Penny gu 1 1/2 Pla.: One Penny r 5 1/4 Pla.: 2 1/2 d. bl  
gu  
10 C.: 1 P. r  
gu  
One Penny r 2 d gu/r  
4 d d-o  
gu  
15 CENTIMOS  
gu  
r  
Half Penny gu One Penny r 1 1/2 d r-br  
T. 1912  
3 Centimos: 1/2 Penny gu 5 C.: 1/2 P. gu 10 C.: 1 P. r 15 C.: 1 1/2 d r-br 25 C.: 2 1/2 d bl 40 C.: 4 d gn-gr  
T. 1912  
3 Centimos: 1/2 Penny gu  
Half Penny gu One Penny r 1 1/2 d r-br 2 d r-o





Foto nr.: 73







Foto nr.: 74

**Island — Iceland — Islande — Ijsland — Islanda — Islandia — Izland**  
 Königreich — Kingdom — Royaume — Koninkrijk — Regno — Reino — Királyság  
 102 846 qkm • 94 000 Einw. • Reykjavík: 20 000 Einw. • 96 Skilling=1 Rigsbankaler. 1876: 100 Aurar=1 Krone.

1876/76

bl 10 A. ros

1882/02

3 A. g gn

Raum für die Landkarte Island aus Lückes Atlas der Briefmarken-Geographie, 4. Auflage, Tafel 8.

1902/03 (X I GILDI '02-'03) DIENSTM.

g 5 A. br

1902/03 (X I GILDI '02-'03)

g 6 A. gr

1903/04

o 4 A. gr/ros 5 A. gn 10 A. ros

1903/04 DIENSTM.

o/br 4 A. gn/br 6 A. o-br/br

1907/08

1 Eyr g-gn/r br-g 4 A. gr-k 5 A. gn 6 A. gr 10 A. r 15 A. r/gn

1907/08 DIENSTM.

g/gr 4 A. gn/gr 5 A. br-o/gr

1911

1 Eyrir ol-gn 3 Aur g-br bl 6 A. d-gr

1912

gn 10 A. o-r

1920

1 Eyr g-gn/r 3 A. br-g 4 A. g-gr/r gn 6 A. o-gr 8 A. d-br 10 A. o-r 15 A. v









Foto nr.: 76







Foto nr.: 77







Foto nr.: 78

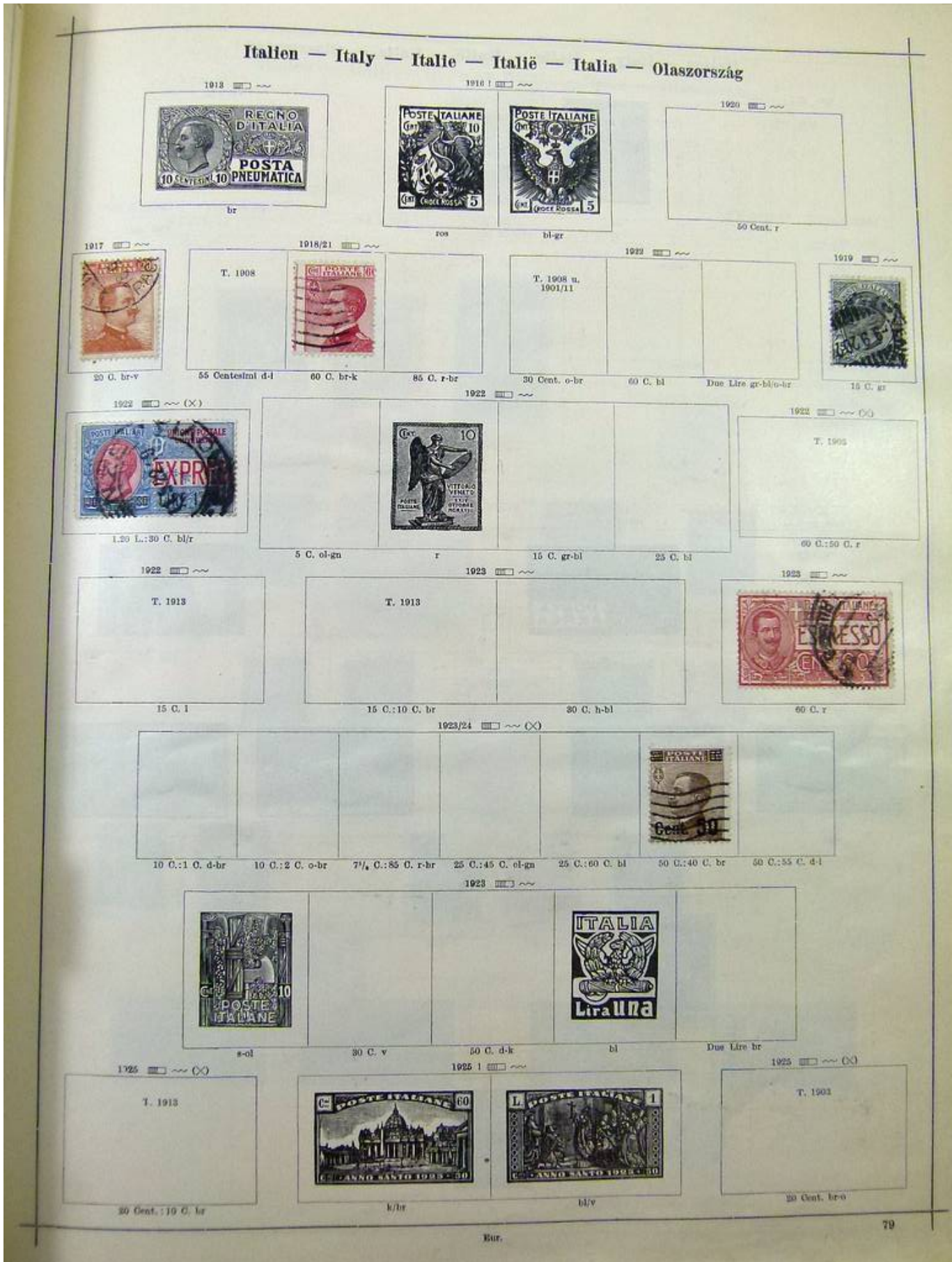






Foto nr.: 79











Foto nr.: 81

Italien — Italy — Italie — Italië — Italia — Olaszország

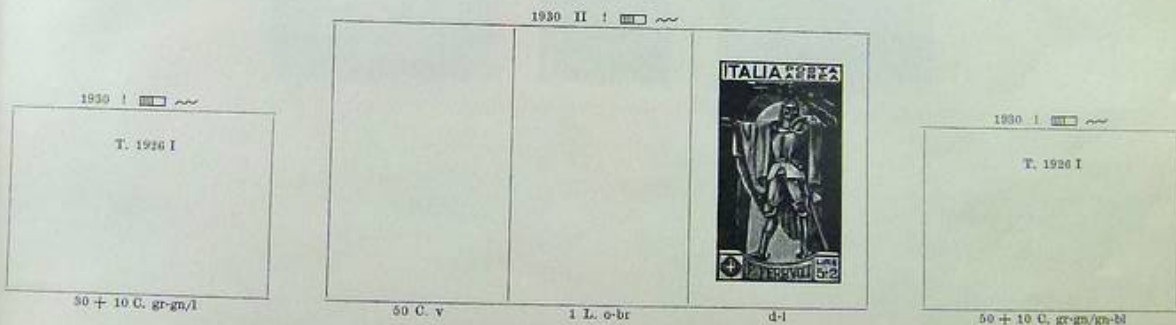







Foto nr.: 82







Foto nr.: 83



(Rinf. III. Nr. 21 a)



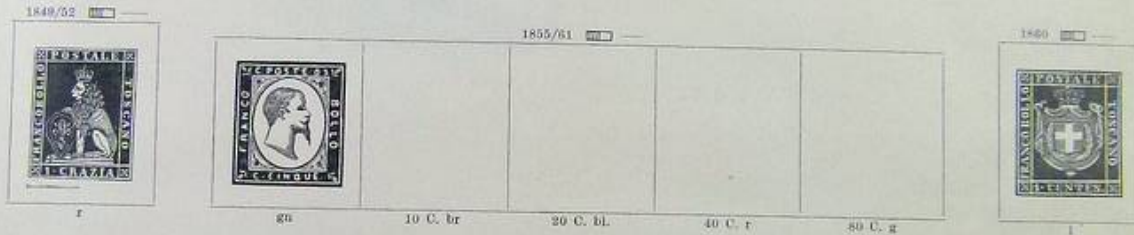


Foto nr.: 84

Italien — Italy — Italie — Italië — Italia — Olaszország

Alt-Italien

Modena — Modena — Módena  
 Neapel und Sizilien — Neapel e Sicilia — Naples and Sicily — Deux-Siciles — Napels en Sicilië — Nápoly és Sicilia  
 Parma — Parme e Romagna — Romagne  
 Sardinien — Sardinia — Sardaigne — Sardinie — Sardegna — Szardinia  
 Toskana — Toscana — Toscane — Tuscany — Toszkána



Kirchenstaat — Pontifical States — États de l'Église — Kerkelijke Staat — Stato Pontificio  
Egyházi-állam








Foto nr.: 85

Kirchenstaat — Pontifical States — États de l'Église — Kerkelijke Staat  
Stato Pontificio — Egyházi-állam

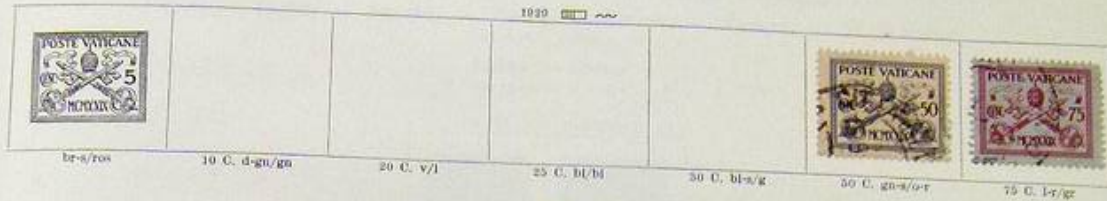






Foto nr.: 86

**Italien — Italy — Italic — Italië — Italia — Olaszország**  
**Inseln im Agäischen Meer — Egean Islands — Iles Egées**  
**Venezia Tridentina — Venezia Giulia**

1912 ~ (X EGEO)

25 Centesimi bl

1912 ~ (X Calimno etc.)<sup>1)</sup>

2 Centesimi o-br 5 C. gn 10 C. br-ros

1922 ~ (X CASTELROSSO)

5 Centesimi gn 10 C. ros

1923 ~ (X SASENO)

10 Centesimi ros 15 C. s-gr

1918 ~ (X Regno d'Italia — Venezia Giulia — 3 XI. 18 od. loro; Regno d'Italia — Trentino — 3 nov. 1918)

15 H. br-r 20 H. bl-gn

1918 ~ (X Venezia Giulia) **REGNO D'ITALIA**

5 Centesimi o/k 10 C. o/k 20 C. o/k

1919 ~ (X Venezia Giulia)

5 Heller: 5 C. gn 20 Heller: 20 C. ros

1919 ~ (X Venezia Tridentina)

5 C. gn 10 C. br-ros

1919 ~ (X Venezia Giulia)

5 C. gn 10 C. br-r 20 C. br-o 25 C. di e.: 25 C. bl 40 C. di e.: 40 C. br

1919/21 ~ (X)

1 Cent. di cor.: 1 C. o-br 2 C. di e.: 2 C. o-br 5 C. di e.: 5 C. gn 10 C. di e.: 10 C. br-ros 20 C. di e.: 20 C. br-o 25 C. di e.: 25 C. bl 40 C. di e.: 40 C. br

1919 ~ (X) **REGNO D'ITALIA**

5 Cent. di corona: 5 C. o/k 10 Cent. di cor.: 10 C. o/k 20 Cent. di cor.: 20 C. o/k 30 Cent. di cor.: 30 C. o/k

<sup>1)</sup> X Calimno, Caso, Cos, Karké, Leros, Lipso, Nistron, Patmos, Piscopi, Rodi, Scarpanto, Simi, Stampalia: T. 1901/11, 1906/07, 1908 & 1909.

Buz.





Foto nr.: 87












Foto nr.: 89

Liechtenstein

1920



ol

f

1930



fr

gu

v

t

s

1930



bl

gd-s

br

br-s

dl-s

1930




l-br

br

s-v

1930



f-br

br

55 R. d-bl

ol

20 R. bl-gr





Foto nr.: 90








Foto nr.: 91







Foto nr.: 92



Litauen — Lithuania — Lithuanie — Lithauen

1918 I



r-br/v-br



5 C. gn/o-r




15 C. ros/v


3 C. v-br/y

10 C. v/gn

1920 I



30 C. bl/l




30 C. l/gr-ol



s-gn/l-r/gr-br




50 C. bl-gn/bl



60 C. bl/ros


1920 I



5 C. s/br



bl/gr/s




15 C. br-r/gr/bl


1920 I



s-br/o/d-r



40 C. bl/l-bl/v



60 C. bl-gn/h-v/s



d-r/h-v,x





Foto nr.: 93






Foto nr.: 94

**Luxemburg — Luxembourg — Lussemburgo — Luxemburgo — Luxemburgi**  
 Großherzogtum — Grand-Duchy — Grand-Duché — Groot Hertogdom — Granducato — Granducado — Nagyhercepség  
 2586 qkm • 260 000 Elnw. • Luxemburg: 48000 Elnw. • 100 Centimes = 1 Franc.

1882 ~~~

gr-l    2 Centimes gn-ol    4 C. ol-gn    5 C. h-gn    10 C. k-ros

1891/93 ~~~

10 C. k    12½ C. s-gr    20 C. o    bl

1895 ~~~

gr-l    2 C. gr-br    4 C. ol-g    5 C. h-gn    10 C. k-ros    gr-l

1906/08 ~~~

l-gr    2 Centimes ol-br    4 C. ol-g    5 C. h-gn    6 C. v

1906/08 ~~~

r    12½ Centimes s-gr    15 C. r-br    20 C. o    25 C. bl

1907 ~~~ NACHF. 44

gn/s    10 C. gn/s

1908 ~~~ (X Official) GENST. 1

l-gr    2 C. ol-br    4 C. ol-g    5 C. h-gn

1914/17 ~~~

l-r    12½ C. d-gn    15 C. ol-s    25 C. bl

1919 ~~~ (X Official) GENST. 1

7½ C. o

1916/24 ~~~ (X)

2½ C. h-gn    3:2 C. o    7½:10 C. l-k

7½ C. o

Raum für die Landkarte  
 Luxemburg  
 aus  
 Lückes Atlas  
 der  
 Briefmarken-Geographie,  
 4. Auflage,  
 Tafel 8.

09/28) 12\*    Eur.    91





Foto nr.: 95

**Luxemburg — Luxembourg — Lusseburgo — Luxemburgo — Luxemburgi**

1920

v	10 Centimes ol	20 C. r-o	25 C. gn	40 C. s-ol	50 C. o-br	65 C. d-br	75 C. k

1926

50 Centimes h-br	5 (+ 5) Centimes s/l	s/gn	50 (+ 15) C. s/g	75 (+ 20) C. s/o-ros	1.50 F. (+ 30 C.) bl	1 Franc s

1927

bl-gn/s	50 (+ 10) Centimes br-o/s	75 (+ 20) C. r-o/s	1 F. (+ 30 C.) l-r/s	1 1/2 F. (+ 50 C.) bl/s		

1926 (x Officiel) **DINASTIE**

T. 1926						
5 Centimes v	10 C. ol	20 C. r-o	25 Centimes gn	40 C. s-ol	50 C. o-br	65 C. d-br

1927

				T. 1926			
25 Centimes l-br	30 C. gn	75 C. br	90 C. r	25 Centimes l-br	30 C. gn	75 C. br	90 C. r

1928 (x)

T. 1921			
15; 20 Cent. g-gn	35; 40 C. o	60; 75 C. bl	60; 80 C s

1928 (x)

T. 1926			
15; 20 Cent. gn	60; 65 C. d-br	60; 75 C. k	60; 80 C. h-br

Aut.

93



Foto nr.: 96







Foto nr.: 97

**Luxemburg — Luxembourg — Lussemburgo — Luxemburgo — Luxemburg!**

<p>1928  ~</p> <div style="border: 1px solid black; padding: 5px; text-align: center;">T. 1926</div> <p style="font-size: small;">35 C. d-v      60 C. gu-bl</p>	<p>1928  ~ NACHSTAMP</p> <div style="border: 1px solid black; padding: 5px; text-align: center;">T. 1907</div> <p style="font-size: small;">60 C. h-gn/r</p>	<p>1928  ~ (x Officiel) DUNSTW</p> <div style="border: 1px solid black; padding: 5px; text-align: center;">T. 1926</div> <p style="font-size: small;">35 C. d-v      60 C. gu-bl</p>			
<p>1928  ~</p> <div style="border: 1px solid black; padding: 5px; text-align: center;"> <p style="font-size: x-small;">2 LUXEMBOURG F</p> </div> <p style="font-size: x-small;">#</p>		<p>1928  ~ (x Officiel) DUNSTW</p> <div style="border: 1px solid black; padding: 5px; text-align: center;"> <p style="font-size: x-small;">2 LUXEMBOURG F</p> </div> <p style="font-size: x-small;"># Fr. #</p>			
<p>1928 !  ~</p> <div style="border: 1px solid black; padding: 5px; text-align: center;"> <p style="font-size: x-small;">LUXEMBOURG CARITAS 10 CENTIMES 10</p> </div> <p style="font-size: x-small;">ol-gu/br-l      60 (+ 10) C. br/ol      75 (+ 15) C. l-k/bl-gn</p>		<p>1929 !  ~      24./11. 1929—31./12. 1930</p> <div style="border: 1px solid black; padding: 5px; text-align: center;"> <p style="font-size: x-small;">LUXEMBOURG CARITAS 10</p> </div> <p style="font-size: x-small;">(+ 10 C.) r-br/ol      35 C. (+ 15 C.) bl-gn/r-br      75 C. (+ 20 C.) o-r/s</p>			
<p>1930  ~ (x)</p> <div style="border: 1px solid black; padding: 5px; text-align: center;">T. 1926 I</div> <p style="font-size: x-small;">16; 30 C. gn</p>		<p>1930  ~</p> <div style="border: 1px solid black; padding: 5px; text-align: center;">T. 1926</div> <p style="font-size: x-small;">15 Centimes s      30 C. v      35 C. gu</p>		<p>1930  ~ (x)</p> <div style="border: 1px solid black; padding: 5px; text-align: center;">T. 1926</div> <p style="font-size: x-small;">1 Franc ros      75; 90 C. k</p>	
<p>1930  ~ (x OFFICIEL) DUNSTW</p>					
<p>1931 I  ~</p> <div style="border: 1px solid black; padding: 5px; text-align: center;"> <p style="font-size: x-small;">LUXEMBOURG CARITAS 5</p> </div> <p style="font-size: x-small;">d-br</p>		<p>1930 !  ~      10./12. 30—31./12. 31</p> <div style="border: 1px solid black; padding: 5px; text-align: center;"> <p style="font-size: x-small;">LUXEMBOURG CARITAS 10</p> </div> <p style="font-size: x-small;">10 + 5 C. bl-gn/ol-br      75 + 10 C. v-br/bl-gn      1 Fr. + 25 C. ros/d-v</p>		<p>1931 I  ~</p> <div style="border: 1px solid black; padding: 5px; text-align: center;">T. 1926</div> <p style="font-size: x-small;">1 Franc f</p>	
<p>1931  ~</p> <div style="border: 1px solid black; padding: 5px; text-align: center;"> <p style="font-size: x-small;">LUXEMBOURG CARITAS 5</p> </div> <p style="font-size: x-small;">f-r</p>		<p>1931 II !  ~</p> <div style="border: 1px solid black; padding: 5px; text-align: center;"> <p style="font-size: x-small;">LUXEMBOURG CARITAS 10</p> </div> <p style="font-size: x-small;">1/gn</p>		<p>1931  ~</p> <div style="border: 1px solid black; padding: 5px; text-align: center;">T. 5 C.</div> <p style="font-size: x-small;">10 C. ol</p>	
<p>10 + 5 C. o-r/s</p>		<p>1 F. + 25 Cts. gn/s      1 1/2 F. + 25 Cts. v/gn</p>		<p>1 1/2 F. + 1 1/2 F. bl/s</p>	

Eur. 80 d



Foto nr.: 98







Foto nr.: 99







Foto nr.: 100












Foto nr.: 102









Foto nr.: 104

**Norwegen — Norway — Norvège — Noorwegen — Norvegia — Noruega**  
 Königreich — Kingdom — Royaume — Koninkrijk — Regno — Reino — Királyság  
 388 463 qkm • 2 733 000 Einw. • Oslo: 258 000 Einw. • 120 Skilling = 1 Speciestaler. • 1876: 100 Øre = 1 Krone

Raum  
für die Landkarte  
Norwegen  
aus  
Lückes Atlas  
der  
Briefmarken-Geographie,  
4. Auflage,  
Tafel 9.

1883/84 T. 1882 20 Øre bl	1882 (NORGE) 3 Øre o	1888 (NORGE) 10 Øre k-ros	1888 (NORGE) kr
1885/93 (NORGE) 1 Øre ol-gr	1885/93 (NORGE) 4 Øre r-v	1885/93 (NORGE) 10 Øre k	1885/93 (NORGE) 20 Øre bl
1890/92 T. 1882 2 Øre br	1894/1911 (NORGE)		
1 Øre ol-gr	2 Øre br	3 Øre o	5 Øre h-gn
10 Øre k	20 Øre bl	25 Øre l	30 Øre d-gn
1894/1911 (NORGE) 50 Øre l-br	1894/1911 (NORGE) 60 Øre d-bl	1906/07 30 Øre gr	1908/09 15 Øre: 4 Skilling v
15 Øre: br	1910/15 1 Krone h-gn	1 1/2 Kr. bl	2 Kr. ros
1917/22 T. 1894/1911 5 Øre l	1917/22 10 Øre gn	1914 5 10 Øre ros	1917/22 12 Øre v
15 Øre d-bl	1917/22 (NORGE)		
20 Øre ol-gn	25 Øre r	35 Øre d-ol	40 Øre ol
40 Øre bl	4 Øre l	gn	20 Øre d-l
40 Øre bl	1922/26 (NORGE)		
10 Øre d-gn	15 Øre d-bl	v-r	25 Øre r





Foto nr.: 105






Foto nr.: 106

**Ostrumelien — Eastern Roumelia — Roumélie Orientale — Oost Rumelië  
Rumelia Orientale — Romelia Oriental — Kelet-Rumélia**  
32 594 qkm • 1 241 000 Einw. (1910) • Philippopol: 85 000 Einw. (1926) • 40 Para = 1 Piaster  
**Samos \* Thrazien — Thrace \* Ukraine**

1881   
8/gn 20 P. s/ros

1884   
5 Paras l/d-1 10 Paras gu/h-gn

1913   
gr 5 Lepta g-gn

1920 (× THRACE INTERALLIÉE)  
1 Stotinka s gr-ol

1919 (R.A.A.S.)  
1 Lepta gr 5 L. bl-gn

1920 od./or/ou — (× THRACE INTERALLIÉE od./or/ou Thrace Interallife)  
5 Stotinki gu r 15 St. v

1920 od./or/ou — (× THRACE OCCIDENTALE)  
5 Stotinki gu 10 St. r 15 St. r

1920 od./or/ou — (× THRACE OCCIDENTALE)  
25 Stotinki d-bl 30 St. v-br 50 St. b-br

1920 od./or/ou — (× THRACE OCCIDENTALE)  
5 Stotinki bl-gu 10 St. v 20 St. r

1918/19   
g-br d-br bl gu r

1918 od./or/ou — (×)  
1 K. gu 2 K. r 4 K. r 5 K. br-l 1 K. bl





Foto nr.: 107

**Österreich — Austria — Autriche — Oostenrijk — Ausztria**

Kaiserreich — Empire — Keizerrijk — Imperio — Czársarság

300004 qkm (1918) • 83833 qkm (1919) • 28571000 Einw. (1910) • 6535000 Einw. (1923) • Wien: 1866000 (2230000) Einw. • 60 Kreuzer = 1 Gulden. • 1857: 100 Kreuzer = 1 Gulden  
 Lombard-Venetien • 48632 qkm • 8739000 Einw. (1915) • Mailand: 830000 Einw. (1921) • 100 Centesimi = 1 Lira. • 1857: 100 Soldi = 1 Florino.

1850 3 Kr. r

1850 5 Centes

1858/59 5 Kr. r

1858/59 55 Soldi

Raum für die Landkarte Österreich aus Lückes Atlas der Briefmarken-Geographie, 4. Auflage, Tafel 4.

Raum für die Landkarte Lombard-Venetien aus Lückes Atlas der Briefmarken-Geographie, 4. Auflage, Tafel 5.

1863/64 5 Kr. r

1861 15 Kr. bl

1863/64 5 N. ros

1867 1

1867 2 Kr. r

1867 3 Kreuzer gn

1867 5 Kr. r

1867 10 Kr. bl

1867 15 Kr. br

1867 bl-gn

1883 2

1883 3 Kreuzer gn/s

1883 5 Kr. r/s

1883 10 Kr. bl/s

1883 20 Kr. br/s

1890 1 gr/s

1890 2 Kr. br/s

1890 3 Kr. d-gu/s

1890 5 Kr. r/s

1890 10 Kr. bl/s

1890 12 Kr. ros/s

1890 15 Kr. l/s

1890 20 Kr. br/s

1891/96 24 Kr. gr-bl

1894/95 1

1894/95 2 Kr. br

1894/95 3 Kr. br

1891/96 30 Kreuzer br

1891/96 30 Kr. v





Foto nr.: 108







Foto nr.: 109






Foto nr.: 110







Foto nr.: 111

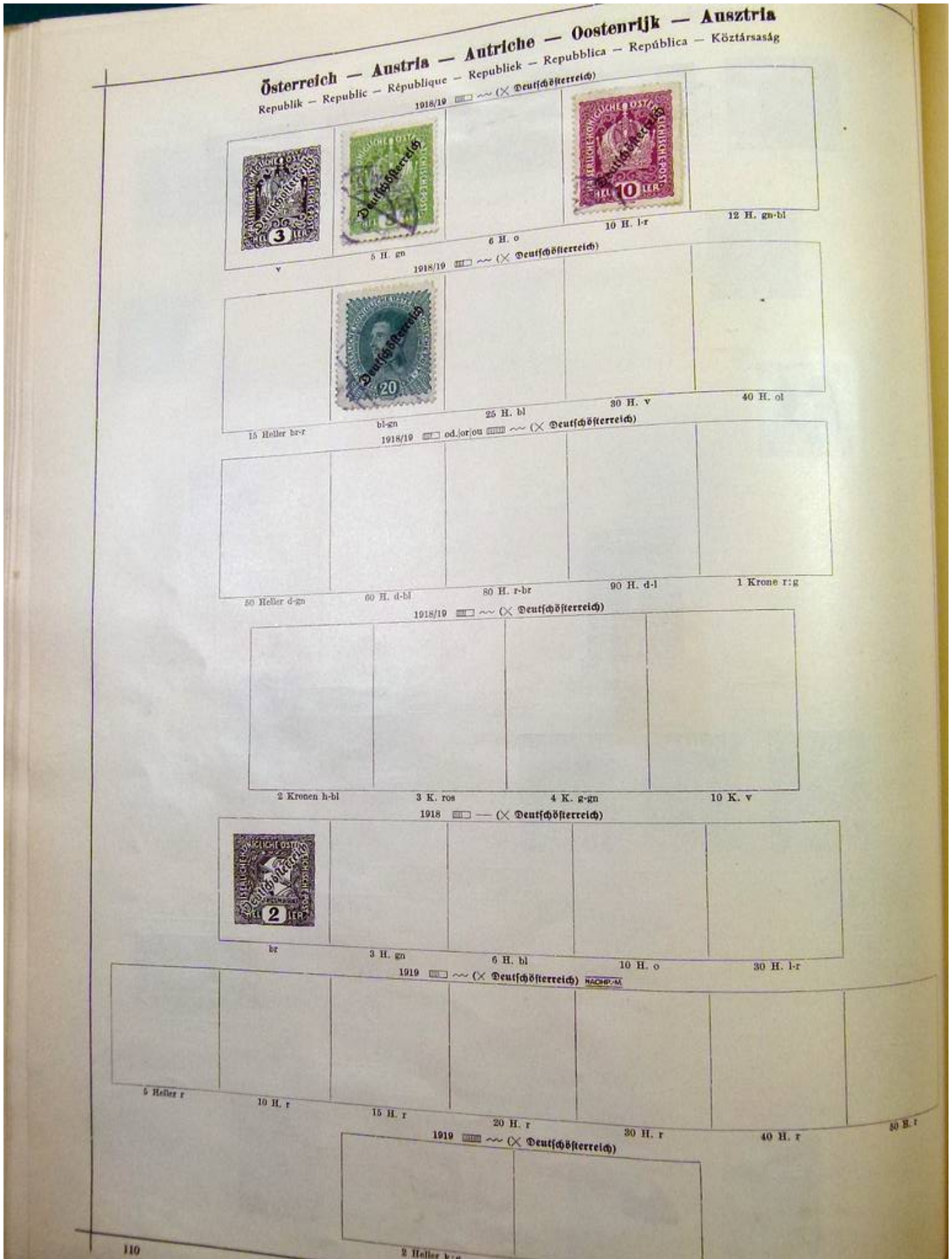




Foto nr.: 112









Foto nr.: 114

**Österreich — Austria — Autriche — Oostenrijk — Ausztria**

1920/21

5 Heller gr	6 H. gn-bl	9 H. g	10 H. o-r	15 H. l	18 H. bl-gn

1920/21

30 Heller r-br	45 H. gn	72 H. br	90 H. v	1.20 Krone o-r	2.40 K. h-gn	3 K. gr	

1920/21

ros	1 Krone ol-br	1 1/2 K. h-gn	2 K. bl	3 Kronen g-gn/s	r-o/r-r	5 K. d-lz-v

1921

7 1/2 Kronen g-br	5 (+10) Heller gr:g	10 (+20) H. h-br	15 (+30) H. gr	20 (+40) H. gn:g	25 (+50) H. bl:g	30 (+60) Heller v:bl	10 Kronen l/bl

1921 ! od/orjou ~ (X Hochwasser 1920)

1921 ! od/orjou ~ (X Hochwasser 1920)

30 (+60) Heller v:bl	40 (+80) H. br:ros	50 (+100) H. gn:bl	60 (+120) H. l:g	80 (+160) Heller h-bl	1 (+2) Krone o:bl-gr	1 1/2 (+3) K. gn:g	2 (+4) K. v-br

1921 ! ~ (X Hochwasser 1920)

2 1/4 (+5) Kronen bl	3 (+6) K. ol/r	4 (+8) K. l/h-br	5 (+10) K. ol

1921 ! ~ (X Hochwasser 1920)

7 1/4 (+16) Kronen br-r	10 (+20) K. d-bl/ol	20 (+40) K. k/v

Eur.

113

(22/23) 16





Foto nr.: 115








Foto nr.: 116







Foto nr.: 117





Foto nr.: 118







Foto nr.: 119

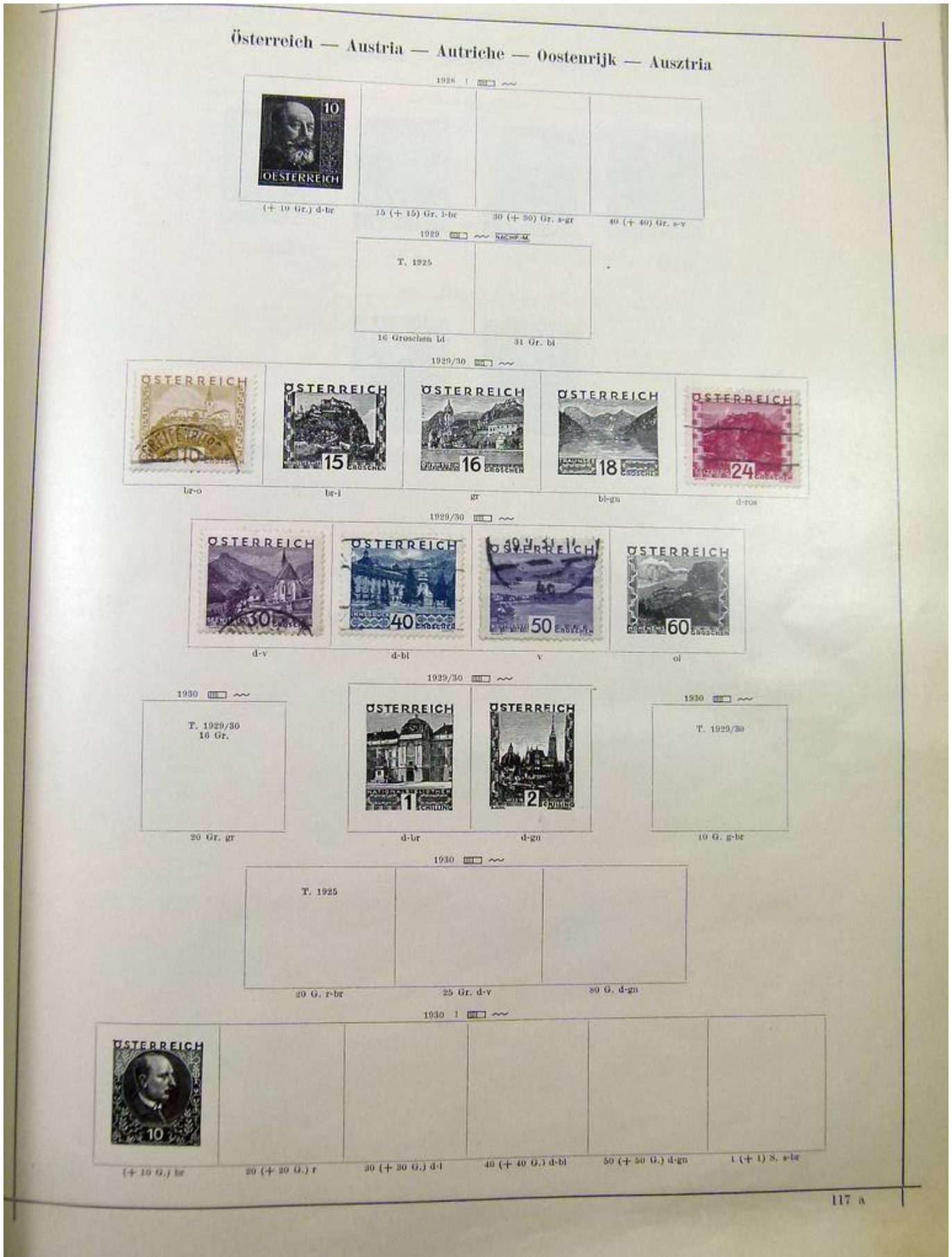




Foto nr.: 120

**Österreich — Austria — Autriche — Oostenrijk — Ausztria**  
 Türkei — Turkey — Turquie — Turkije — Turchia — Turquia — Törökország + Kreta — Crete — Crète — Kréta  
 Österr. Post — Austrian Post-Office — Bureaux de poste autrichiens  
 100 Soldi = 1 Gulden • 1888: 40 Para = 1 Piaster • 100 Centimes = 1 Franc

1867  1867		1888  1888	
1890  1890		1891/92  1891/92	
1902  1902		1903/07  1903/07	
1908		1908/14	
1908/09		1908/09	
1903/04		1905/07	
1908/15		1908/15	

Kur.





Foto nr.: 121

**Österreich — Austria — Autriche — Oostenrijk — Ausztria**  
österreichische und ungarische Feldpost — Austrian and Hungarian Fieldpost — Poste de campagne autrichienne et hongroise  
Oostenrijksche en Hongaarsche Veldpost — Correo de Campaña Austria-Hungria

1915 (X K. u. K. FELDPPOST)

ol-gn	2 Heller h-bl	3 H. br-k	5 H. gn	6 H. gn-s	10 H. k

1915

ol-gn	2 Heller bl	3 H. br	5 H. gn	6 H. gn-s	10 H. k-r

1916/17

T. 1915			
10 Heller bl	15 H. k	20 H. ol-gn	80 H. r-br

1916

bl	6 H. o	gn	l-r	45 (+10 H.) bl	10 H. ros	20 H. b-r

1917

1 Heller gn-bl	2 H. r-o	s-ol	5 H. g-gn	6 H. v

1917

10 H. r-br	12 H. bl	15 H. k-ros	20 H. v-br	25 H. bl	80 H. s-gr	40 H. ol

Kur.

119







Foto nr.: 123

Polen — Poland — Pologne — Polonia — Lengyelország







Foto nr.: 124

**Polen — Poland — Pologne — Polonia — Polonya**

1910   ~~~ od. forjou

T. 1910/20			
------------	--	--	--

1910   ~~~ od. forjou

3 Halerty r-br	5 H. bl-zn	10 H. br-o	15 H. r	20 H. gr-br	25 H. bl	50 H. r-br
----------------	------------	------------	---------	-------------	----------	------------



1 Krone d-zn



1.50 K. br



2 K. bl



v



gr-bl

1910   ~~~ GHEWITM

3 Fennig o-r	5 F. o-r	10 F. o-r	15 F. o-r	25 F. o-r
--------------	----------	-----------	-----------	-----------

1910   ~~~ NACHP-M

2 o-r	4 Fennig o-r	5 F. o-r	10 F. o-r	20 F. o-r	30 F. o-r
-------	--------------	----------	-----------	-----------	-----------

1910   ~~~ NACHP-M

50 F. o-r	100 F. o-r	500 F. o-r
-----------	------------	------------

1910/21   ~~~ NACHP-M

T. 1919	 2 Halerty bl	 4 H. bl	 5 H. bl
---------	---	--	--

1919/21   ~~~ NACHP-M

 10 H. bl	20 H. bl	30 H. bl	50 H. bl	 100 H. bl	 200 H. bl	 500 H. bl
---	----------	----------	----------	---	--	--

1919   ~~~ (X) Poczta Polska

5	5	5	5	10	10	10	10
---	---	---	---	----	----	----	----

1921   ~~~

:7/, Pfennig r-o	:20 Pl. v-bl	:25 Pl. o/s;g-br	:40 Pl. k/s	3 Mk.	:40 Fennigow v
------------------	--------------	------------------	-------------	-------	----------------

122

Eur.









Foto nr.: 126







Foto nr.: 127





Foto nr.: 128

Osterr.-Schlesien — Pologne — Polonia — Lengyelország  
 Oberschlesien — Upper Silesia — Haute Silésie — Silésia autrichienne — Silesia Oriental  
 Polnische Post in Danzig — Polish Post-Office in Danzig — Alta Silesia — Felsőszilézia  
 Bureau Polonais en Danzig

1920 (x S. O. 1920)

5 Fenigow gn 10 F. r-l 15 F. o-r 25 F. ol 50 F. bl-gn

1922 (x S. O. 1920)

1 Krone d-gn 1.50 K. br 2 K. bl 2.50 K. v 5 K. gr-bl

1922/23

5 Fennigi h-bl 10 F. v 20 F. o-r 40 F. v-br 50 F. or 75 F. bl-gn

1922/23

1.25 M. d-gn 2 M. d-k 3 M. h-gn 4 M. bl 5 M. h-br

1922/23

10 M. v-br 20 M. v 50 M. s-ol 80 M. r 100 M. v

1924 (x PORT GDANSK)

1 Gr. d-br 2 G. d-br 3 G. o 5 G. ol 10 G. bl-gn 20 G. h-br 25 G. r-br

1926 (x PORT GDANSK)

1929/31 (x PORT GDANSK)

T. 1929

5 Gr. d-l 10 Gr. gn 25 Gr. br

5 Gr. s-20 15 G. tor 10 G. v





Foto nr.: 129











Foto nr.: 131





Foto nr.: 132








Foto nr.: 133








Foto nr.: 134







Foto nr.: 135





Foto nr.: 136








Foto nr.: 137







Foto nr.: 138







Foto nr.: 139







Foto nr.: 140

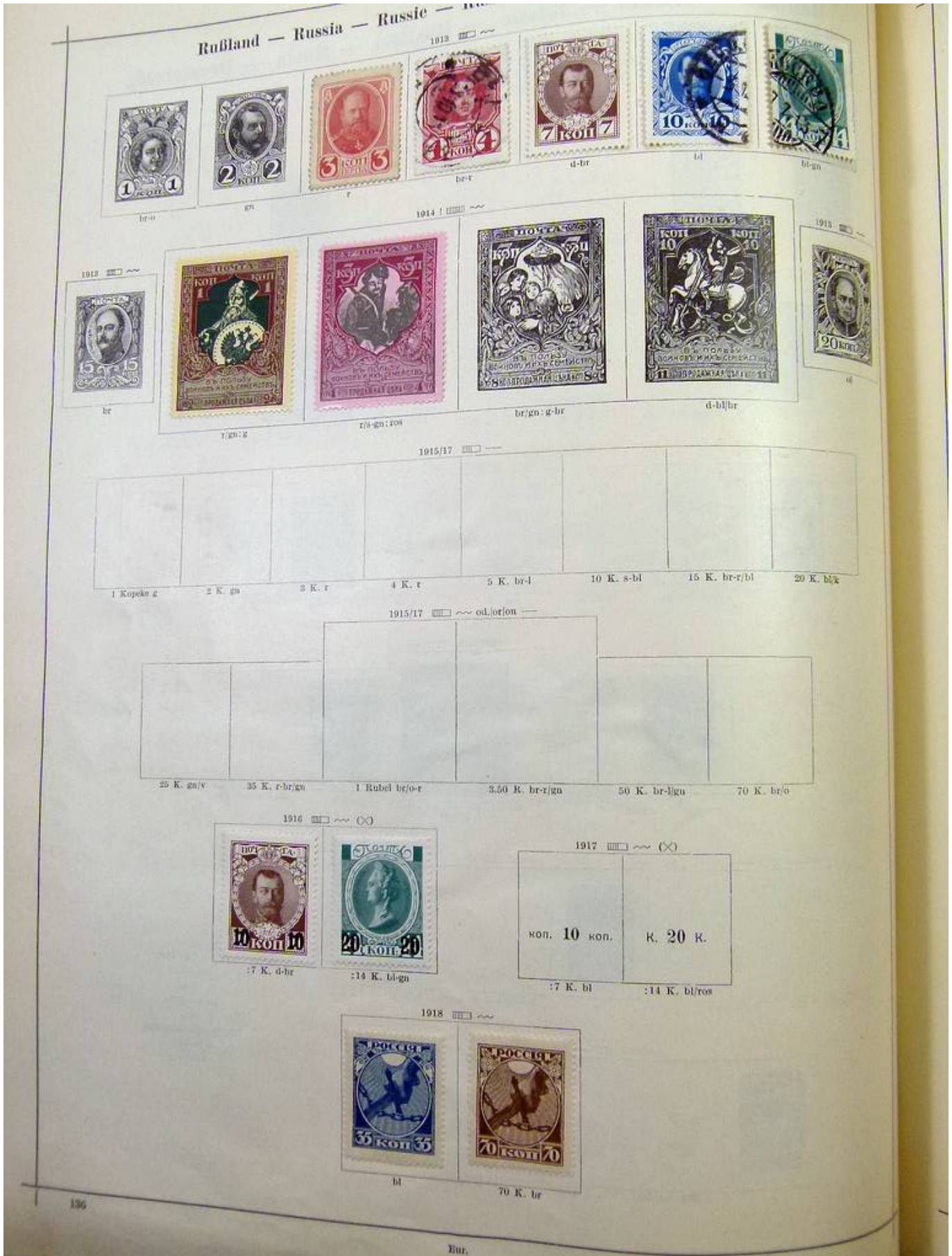






Foto nr.: 141





Foto nr.: 142







Foto nr.: 143

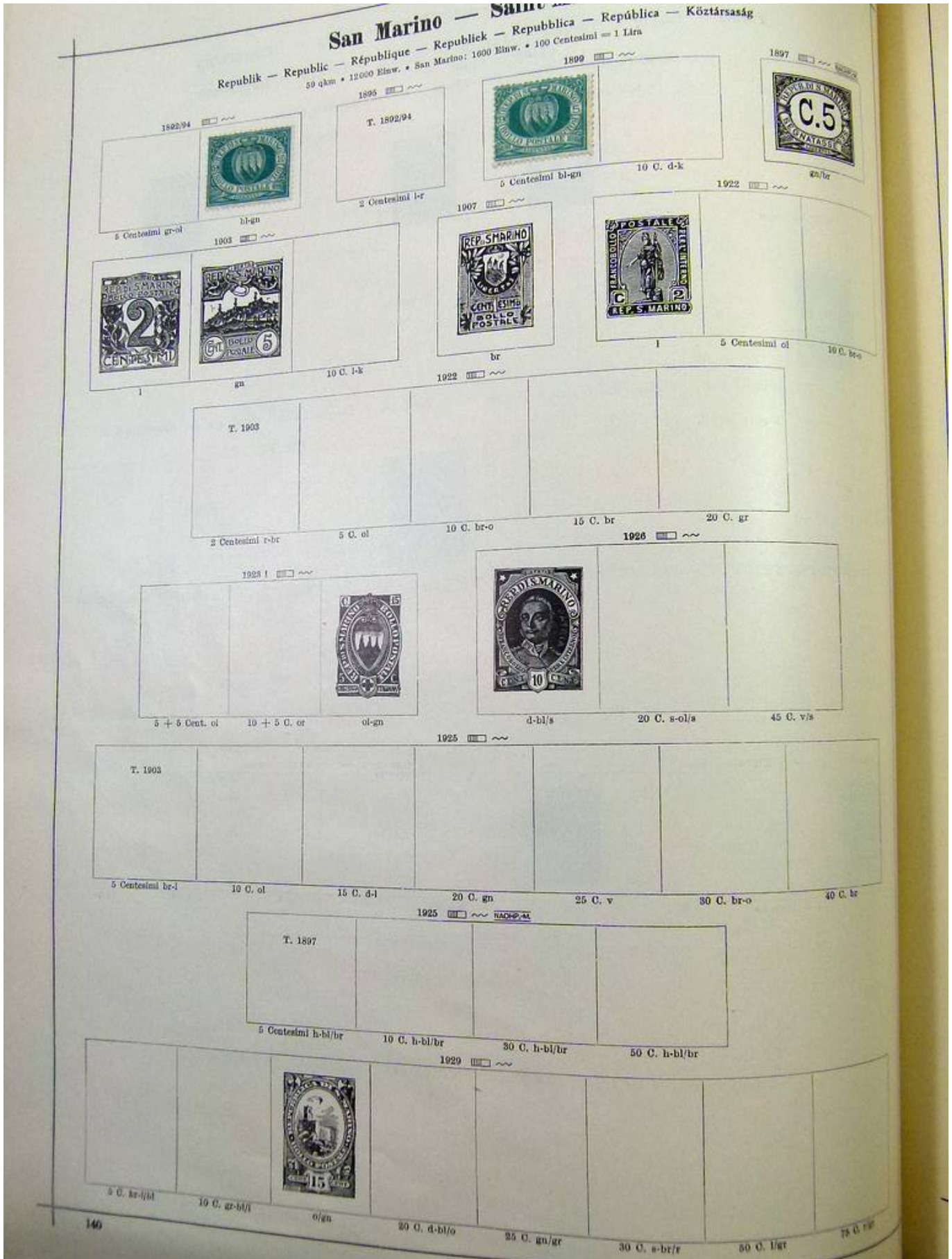




Foto nr.: 144








Foto nr.: 145





Foto nr.: 146

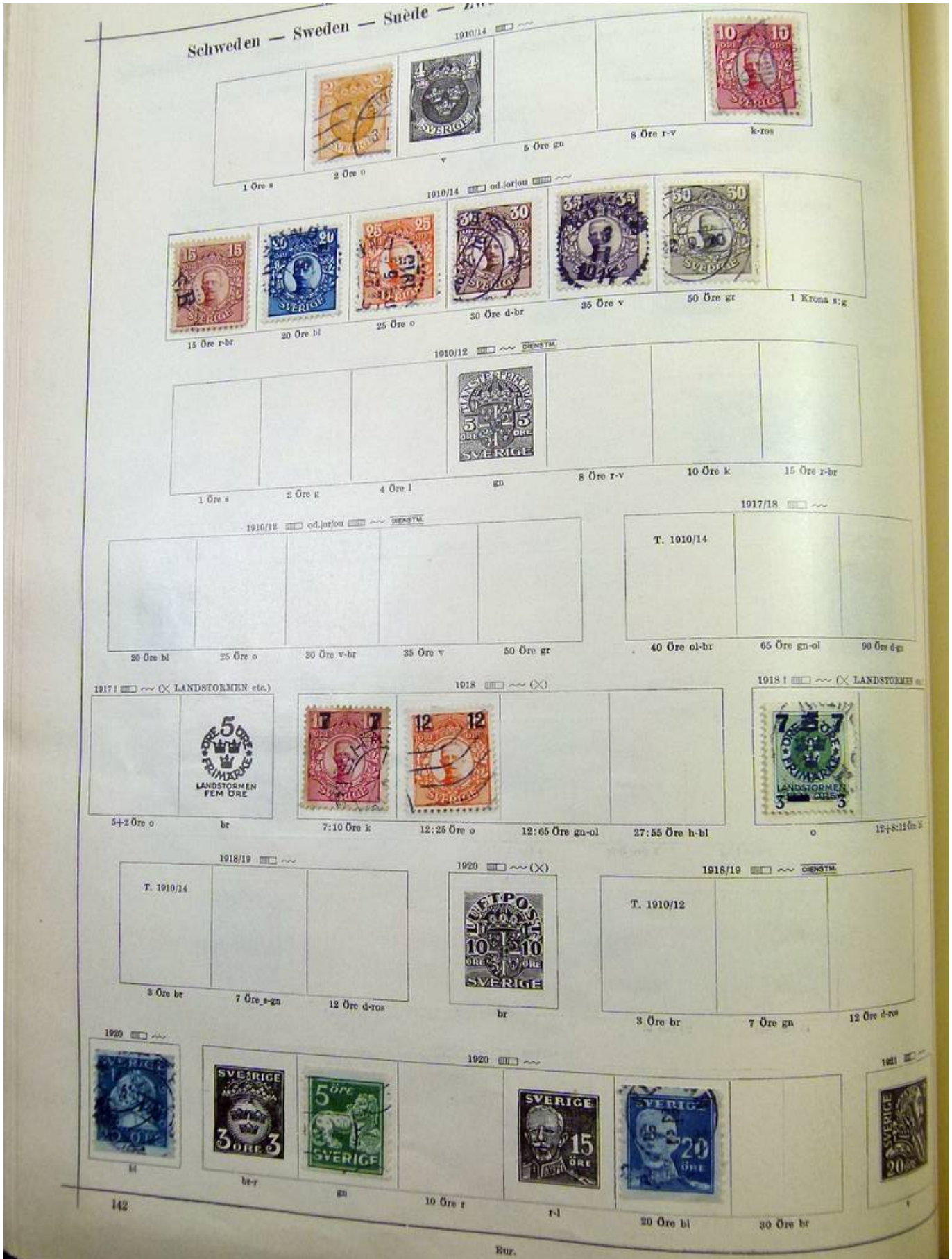










Foto nr.: 148







Foto nr.: 149








Foto nr.: 150







Foto nr.: 151





Foto nr.: 152







Foto nr.: 153





Foto nr.: 154

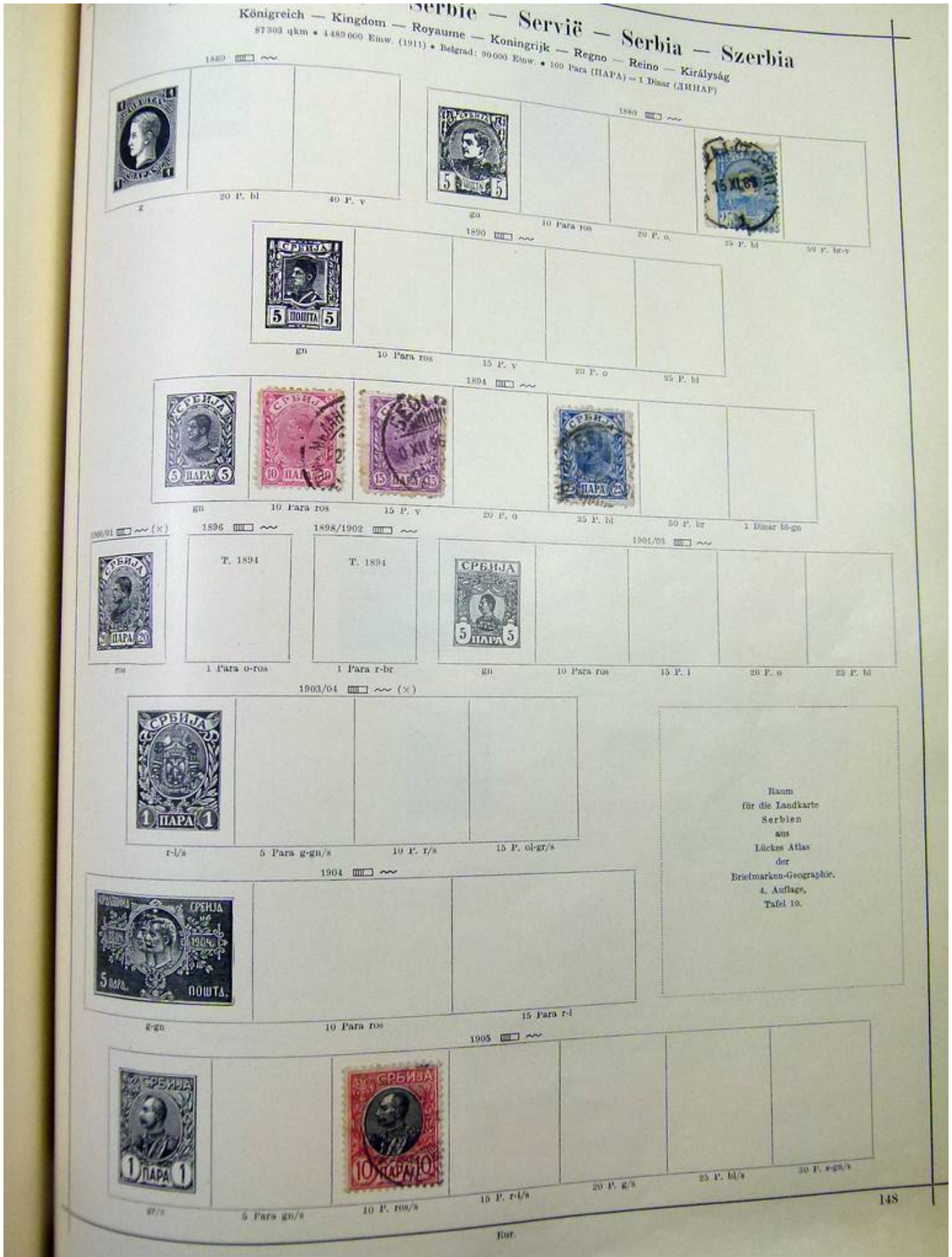






Foto nr.: 155

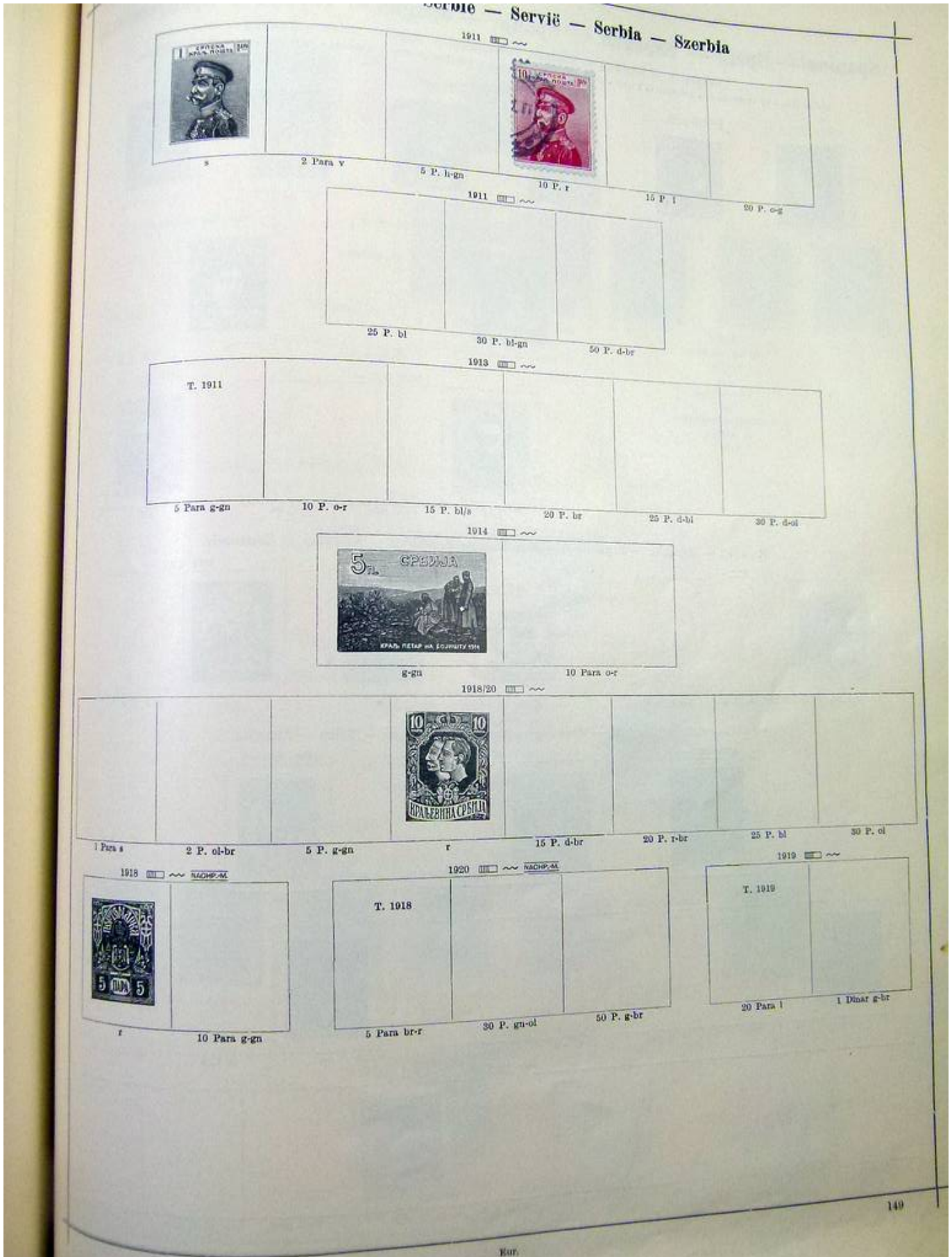




Foto nr.: 156







Foto nr.: 157

**Spanien — Spain — Espagne — Spanje — España**  
Königreich — Kingdom — Royaume — Koninkrijk — Regno — Reino — Királyság  
1803 182 qkm • 22018 000 Einw. • 8 Cuartos = 1 Real • 10 Reales = 1000 Miliésimas = 100 Cent. de Esco. = 1 Escudo • 1872: 100 Centimos (C. d. P.) = 1 Peseta.

1855/56 br-r  
1860/62 g:gn  
1862/63 bl:g  
1864 bl:l  
1866 ros  
1867 bl  
1867/68 br  
1868/69 T. 1867/68  
1870 od,lor/ou  
1872 h-bl  
1873 50 M. d. E. l  
1873 25 M. d. E. v  
1873 h-bl  
1873 40 C. r-br  
1873 50 C. gn  
1873 ros

Raum für die Landkarte Spanien aus Lückes Atlas der Briefmarken-Geographie, 4. Auflage, Tafel 7.

**Republik — Republic — République — Republik — Repubblica — República — Köztársaság**  
1873 r-o  
1873 10 C. d. P. gn  
1873 50 C. d. P. bl  
1873 gn  
1874 br  
1874 h-g  
1874 10 C. d. P. bl

**Königreich — Kingdom — Royaume — Koninkrijk — Regno — Reino — Királyság**  
1875 br  
1876 h-br  
1876 10 C. P. bl  
1878 bl  
1879 gr-r  
1879 5 C. gr-gn  
1879 10 C. l-k  
1879 25 C. l-bl  
1879 40 C. d-br  
1882 r-o  
1882 30 C. v  
1882 75 C. bl-l  
1889 2 C. bl-gn  
1889 5 C. bl  
1889 10 C. r-br  
1889 15 C. v-br  
1889 20 C. g-gn  
1889 d-bl  
1889 30 C. gr-ol  
1889 40 C. d-br  
1889 50 C. l-ou

Kur.



Foto nr.: 158








Foto nr.: 159

**Jougo-Slavie — Yoegoslavië — Yugooslavia**  
**Slowenien — Slawonia — Slavonie**

1920 (X)

2 Vinar bl-gr	4 P.:2 V. bl-gr	6 P.:2 V. bl-gr	10 P.:2 V. bl-gr	30 P.:2 V. bl-gr

1920 (X)

	5 Para:16 Vinar h-bl		10 Para:15 V. h-bl		15 V. h-bl		50 P.:16 V. h-bl

**Südslawien — Jugo-Slavia — Yougo-Slavie — Yoegoslavië — Yugooslavia**

1921 (Kraljevstvo)

5 Para gn					25 P. d-bl	50 P. ol-gn

1921 (Kraljevstvo)

	75 P. bl-v					

1921 (X)

10 P. r	15 P. v	20 P. s	5 D. k-ros	10 D. br

1921

10 P. r	15 P. v	25 P. s	5 D. k-ros	10 D. br

1922 (Kraljevina)

1 Dinar r-br					1 Dinar v-br

1922

10 P. r	15 P. v	25 P. s	5 D. k-ros	10 D. br

1922

10 P. r	15 P. v	25 P. s	5 D. k-ros	10 D. br

1922

10 P. r	15 P. v	25 P. s	5 D. k-ros	10 D. br

1922

10 P. r	15 P. v	25 P. s	5 D. k-ros	10 D. br

1922

10 P. r	15 P. v	25 P. s	5 D. k-ros	10 D. br

1922

10 P. r	15 P. v	25 P. s	5 D. k-ros	10 D. br

1922

10 P. r	15 P. v	25 P. s	5 D. k-ros	10 D. br

1922

10 P. r	15 P. v	25 P. s	5 D. k-ros	10 D. br

1922

10 P. r	15 P. v	25 P. s	5 D. k-ros	10 D. br

1922

10 P. r	15 P. v	25 P. s	5 D. k-ros	10 D. br

1922

10 P. r	15 P. v	25 P. s	5 D. k-ros	10 D. br

1922

10 P. r	15 P. v	25 P. s	5 D. k-ros	10 D. br

1922

10 P. r	15 P. v	25 P. s	5 D. k-ros	10 D. br

1922

10 P. r	15 P. v	25 P. s	5 D. k-ros	10 D. br

1922

10 P. r	15 P. v	25 P. s	5 D. k-ros	10 D. br

1922

10 P. r	15 P. v	25 P. s	5 D. k-ros	10 D. br

1922

10 P. r	15 P. v	25 P. s	5 D. k-ros	10 D. br

1922

10 P. r	15 P. v	25 P. s	5 D. k-ros	10 D. br

1922

10 P. r	15 P. v	25 P. s	5 D. k-ros	10 D. br

1922

10 P. r	15 P. v	25 P. s	5 D. k-ros	10 D. br

1922

10 P. r	15 P. v	25 P. s	5 D. k-ros	10 D. br

1922

10 P. r	15 P. v	25 P. s	5 D. k-ros	10 D. br

1922

10 P. r	15 P. v	25 P. s	5 D. k-ros	10 D. br

1922

10 P. r	15 P. v	25 P. s	5 D. k-ros	10 D. br

1922

10 P. r	15 P. v	25 P. s	5 D. k-ros	10 D. br

1922

10 P. r	15 P. v	25 P. s	5 D. k-ros	10 D. br

1922

10 P. r	15 P. v	25 P. s	5 D. k-ros	10 D. br

1922

10 P. r	15 P. v	25 P. s	5 D. k-ros	10 D. br

1922

10 P. r	15 P. v	25 P. s	5 D. k-ros	10 D. br

1922

10 P. r	15 P. v	25 P. s	5 D. k-ros	10 D. br

1922

10 P. r	15 P. v	25 P. s	5 D. k-ros	10 D. br

1922

10 P. r	15 P. v	25 P. s	5 D. k-ros	10 D. br

1922

10 P. r	15 P. v	25 P. s	5 D. k-ros	10 D. br

1922

10 P. r	15 P. v	25 P. s	5 D. k-ros	10 D. br

1922

10 P. r	15 P. v	25 P. s	5 D. k-ros	10 D. br

1922

10 P. r	15 P. v	25 P. s	5 D. k-ros	10 D. br

1922

10 P. r	15 P. v	25 P. s	5 D. k-ros	10 D. br

1922

10 P. r	15 P. v	25 P. s	5 D. k-ros	10 D. br

1922

10 P. r	15 P. v	25 P. s	5 D. k-ros	10 D. br

1922

10 P. r	15 P. v	25 P. s	5 D. k-ros	10 D. br

1922

10 P. r	15 P. v	25 P. s	5 D. k-ros	10 D. br

1922

10 P. r	15 P. v	25 P. s	5 D. k-ros	10 D. br

1922

10 P. r	15 P. v	25 P. s	5 D. k-ros	10 D. br

1922

10 P. r	15 P. v	25 P. s	5 D. k-ros	10 D. br

1922

10 P. r	15 P. v	25 P. s	5 D. k-ros	10 D. br

1922

10 P. r	15 P. v	25 P. s	5 D. k-ros	10 D. br

1922

10 P. r	15 P. v	25 P. s	5 D. k-ros	10 D. br

1922

10 P. r	15 P. v	25 P. s	5 D. k-ros	10 D. br

1922

10 P. r	15 P. v	25 P. s	5 D. k-ros	10 D. br

1922

10 P. r	15 P. v	25 P. s	5 D. k-ros	10 D. br

1922

10 P. r	15 P. v	25 P. s	5 D. k-ros	10 D. br

1922

10 P. r	15 P. v	25 P. s	5 D. k-ros	10 D. br

1922

10 P. r	15 P. v	25 P. s	5 D. k-ros	10 D. br

1922

10 P. r	15 P. v	25 P. s	5 D. k-ros	10 D. br

1922

10 P. r	15 P. v	25 P. s	5 D. k-ros	10 D. br

1922

10 P. r	15 P. v	25 P. s	5 D. k-ros	10 D. br

1922

10 P. r	15 P. v	25 P. s	5 D. k-ros	10 D. br

1922

10 P. r	15 P. v	25 P. s	5 D. k-ros	10 D. br

1922

10 P. r	15 P. v	25 P. s	5 D. k-ros	10 D. br

1922

10 P. r	15 P. v	25 P. s	5 D. k-ros	10 D. br

1922

10 P. r	15 P. v	25 P. s	5 D. k-ros	10 D. br

1922

10 P. r	15 P. v	25 P. s	5 D. k-ros	10 D. br

1922

--



Foto nr.: 160









Foto nr.: 162









Foto nr.: 164







Foto nr.: 165









Foto nr.: 167







Foto nr.: 168

**Türkeje — Turchia — Turquia — Törökország**

Kaiserreich — Empire — Keizerrijk — Imperio — Czárország  
 1794080 qkm (1918) • 1281000 qkm (1927) • 21600 000 Elw. (1918) • 13 242 600 Elw. (1924)  
 Konstantinopel: 1200000 (1910) • Angora: 86000 Elw. (1924) • 40 Para = 1 Piaster (Gronch).

1 2 3 4 5 6 7 8 9 0 10

1865 ol-gn 20 Para g  
 1865 br 1 Piastro br  
 1867 T. 1865 5 Piastre ros  
 1869/71 br 1 Piaster, br 2 P. br 5 P. br  
 1875 20 Para gn  
 1876 1 20 P. gn 1 Piaster g 1 1/2 Pre: 20 P. gn  
 1876/77 s/l 50 P. bl/g 2 Piaster s/g-br 5 Piaster r/h-bl  
 1880 20 Paras s/r 1 Piastro s/bl  
 1881/84 s/ol-g 10 P. s/gu  
 1881/82 gr 2 Piaster r

Raum für die Landkarte Türk.-Asien aus Lückes Atlas der Briefmarken-Geographie. 4. Auflage. Tafel 16.

Raum für die Landkarte Türkei aus Lückes Atlas der Briefmarken-Geographie. 4. Auflage. Tafel 11.

183





Foto nr.: 169

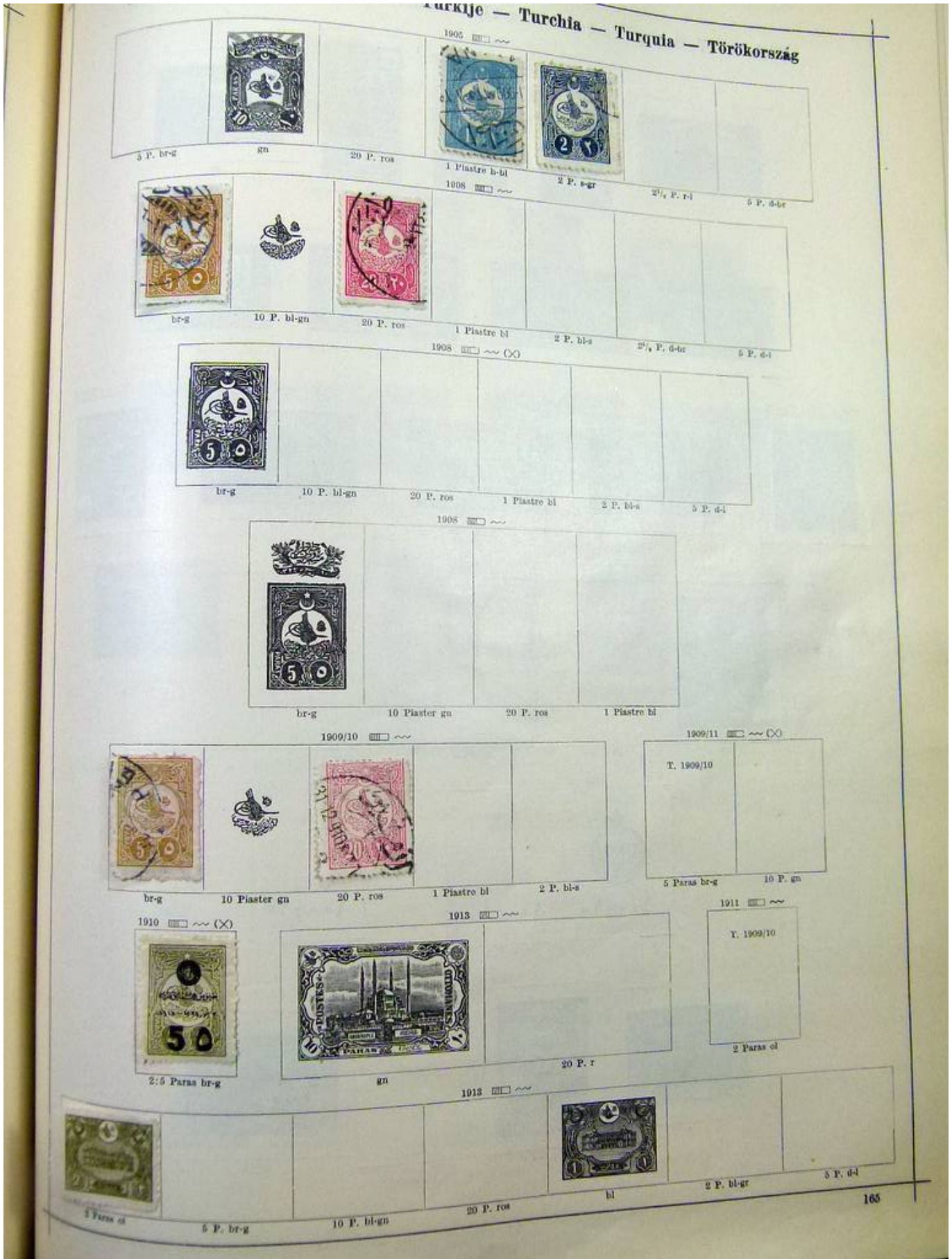






Foto nr.: 170








Foto nr.: 171







Foto nr.: 172








Foto nr.: 173






Foto nr.: 174







Foto nr.: 175






Foto nr.: 176















Foto nr.: 177








Magyarország — Ungaria — Hungria — Magyarország

1903/09     










gn/s 2 F. gn/s 5 F. gn/s 6 F. gn/s 12 F. gn/s

1913/15   







T. 1900/08 12 Filler v:g 50 F. l-r:bl 60 F. gn:ros

1913 I       









gr-v/s 2+2 F. o-g/s 3+2 F. o/s 5+2 F. gn/s 6+2 F. ol/s 10+2 F. k-ros/s 12+2 F. v:g/s

1913 I         

14+2 F. bl-gn/s 20+2 F. br/s 25+2 F. h-bl/s 30+2 F. br-o/s 35+2 F. r-o/s 50+2 F. l-r:bl/s 60+2 F. ol-gn:r/s br-r/s

1914 I      

gr-v 2+2 F. ol-gn 3+2 F. o 5+2 F. gn 6+2 F. ol 10+2 F. k-ros

1914 I        

14+2 F. v:g 16+2 F. bl-gn 20+2 F. br 30+2 F. h-bl 35+2 F. br-o 50+2 F. l-r:bl 60+2 F. ol-gn:r

171



Foto nr.: 178

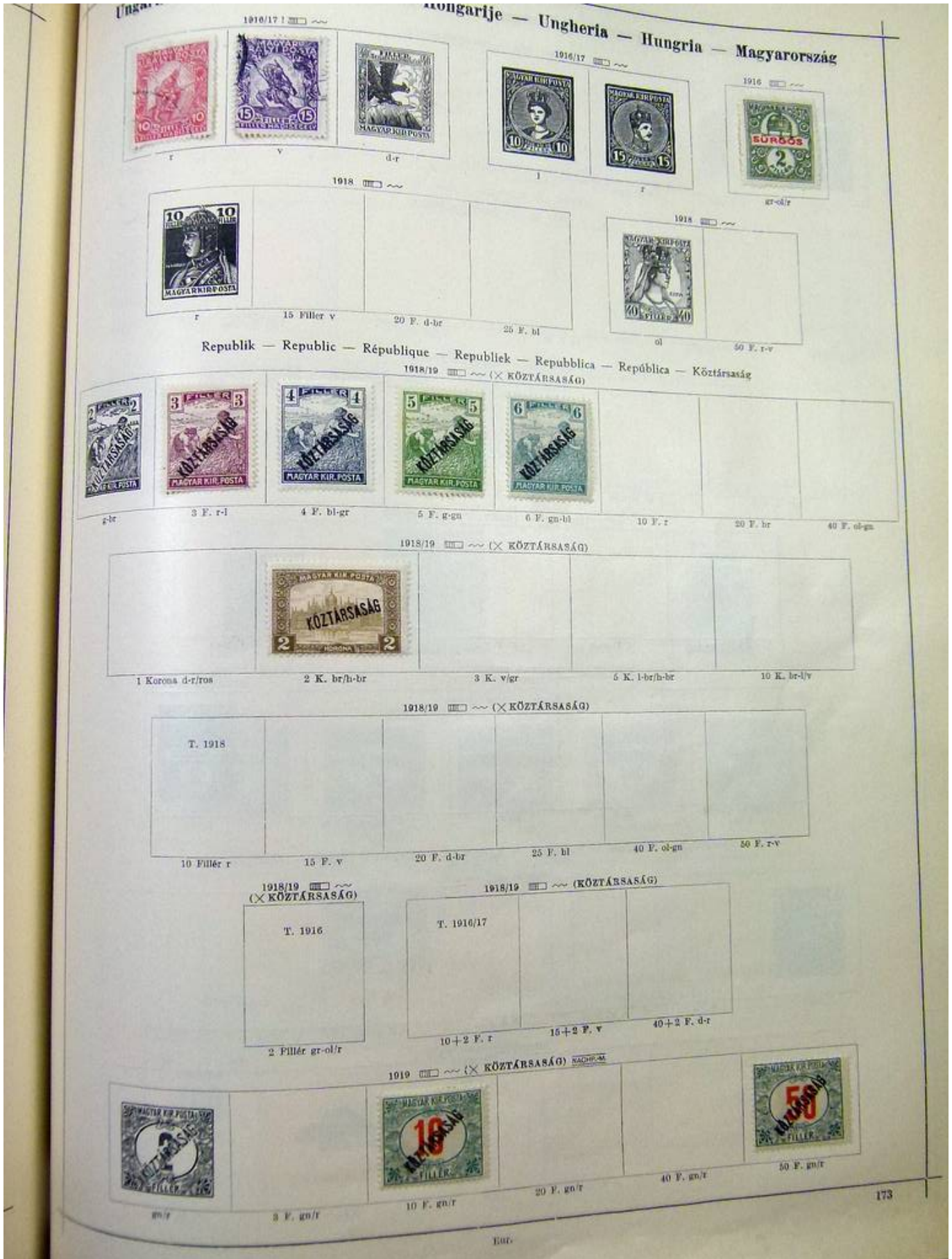






Foto nr.: 179

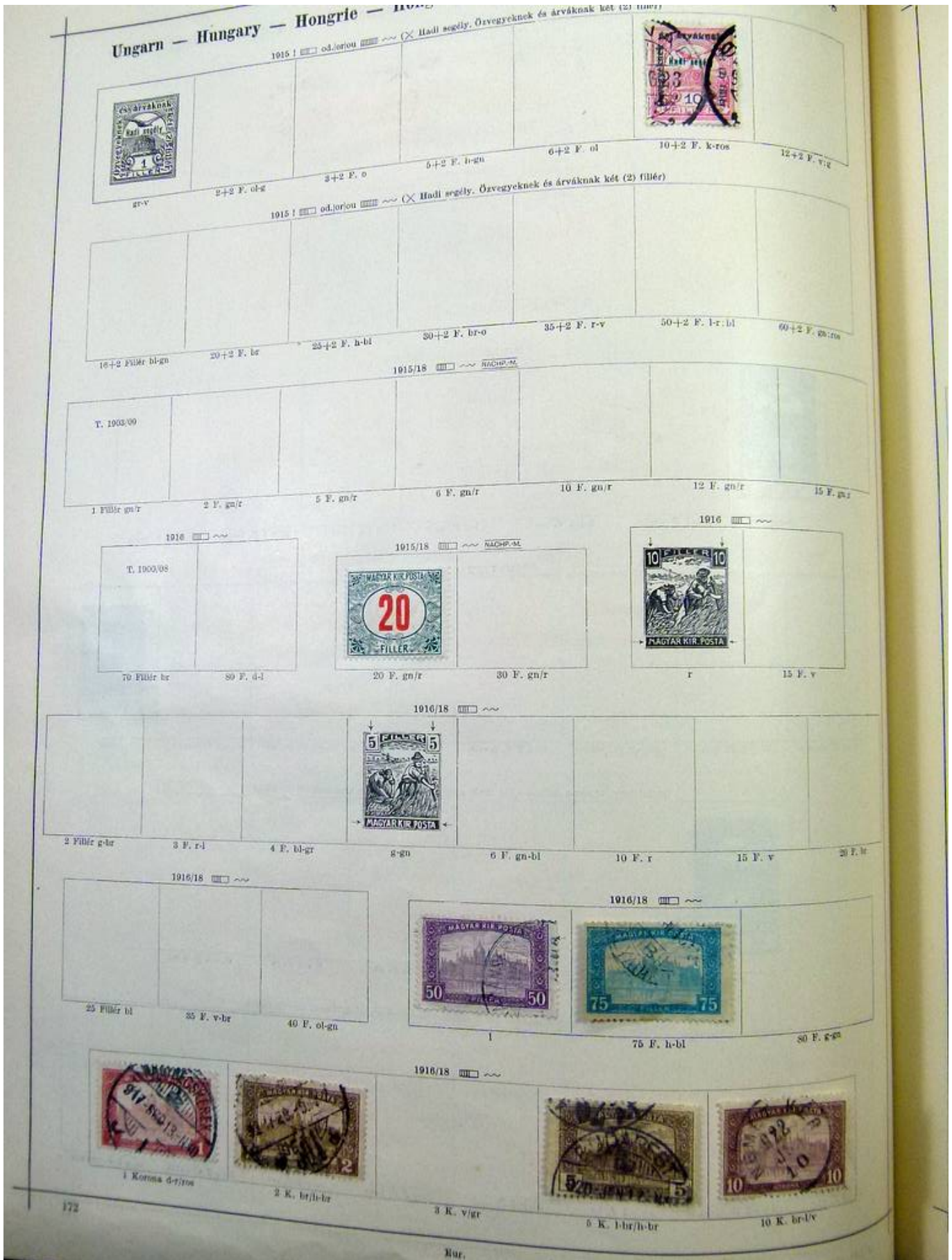




Foto nr.: 180

Ungarn — Hungary — Hongrie — ~~Rosse~~

1919 (MAGYAR POSTA)

2 F. s-br, 4 F. s-gr, 5 F. g-gn, 6 F. gn-bl, 10 F. r, 15 F. v, 20 F. br, 25 F. bl

1919 (MAGYAR POSTA)

40 F. ol-gn, 50 F. l, 95 F. bl, 1 Korona d-r, 1.20 K. d-gn, 45 F. o

1919 (MAGYAR POSTA)

1.40 K. g-gn, 2 K. br/h-br, 3 K. v-gr, 5 K. l-br/h-br, 10 K. br-ly

1919 (MAGYAR POSTA) ~~RACHP-M~~

T. 1903/09, 2 Füller gn/s, 3 F. gn/s, 20 F. gn/s, 40 F. gn/s, 50 F. gn/s

1920 (MAGYAR POSTA)

60 Füller d-br/bl, 20 F. gn, 40 F. r, 1 Korona d-br/h-bl

1919 (MAGYAR POSTA)

SURGOS 2 F. ol-r

Königreich — Kingdom — Royaume — Koninkrijk — Regno — Reino — Királyság

1919/20 (X)

2 F. s-br, 3 F. r-l, 4 F. bl-gr, 5 F. g-gn, 6 F. gn-bl, 10 F. r, 15 F. v

1919/20 (X)

20 F. br, 25 F. bl, 40 F. ol-gn, 45 F. o, 50 F. l, 95 F. bl

174





Foto nr.: 181





Foto nr.: 182

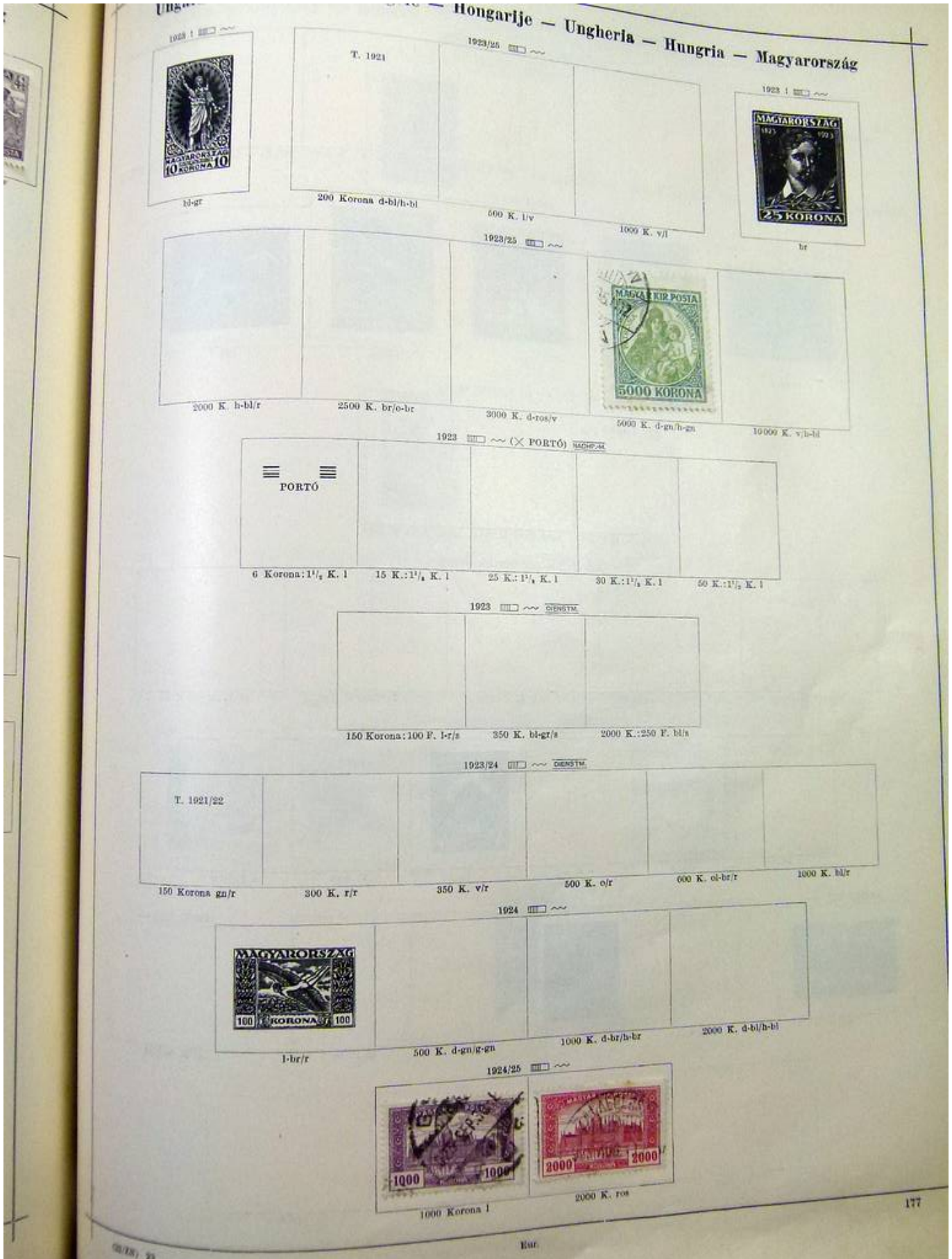






Foto nr.: 183

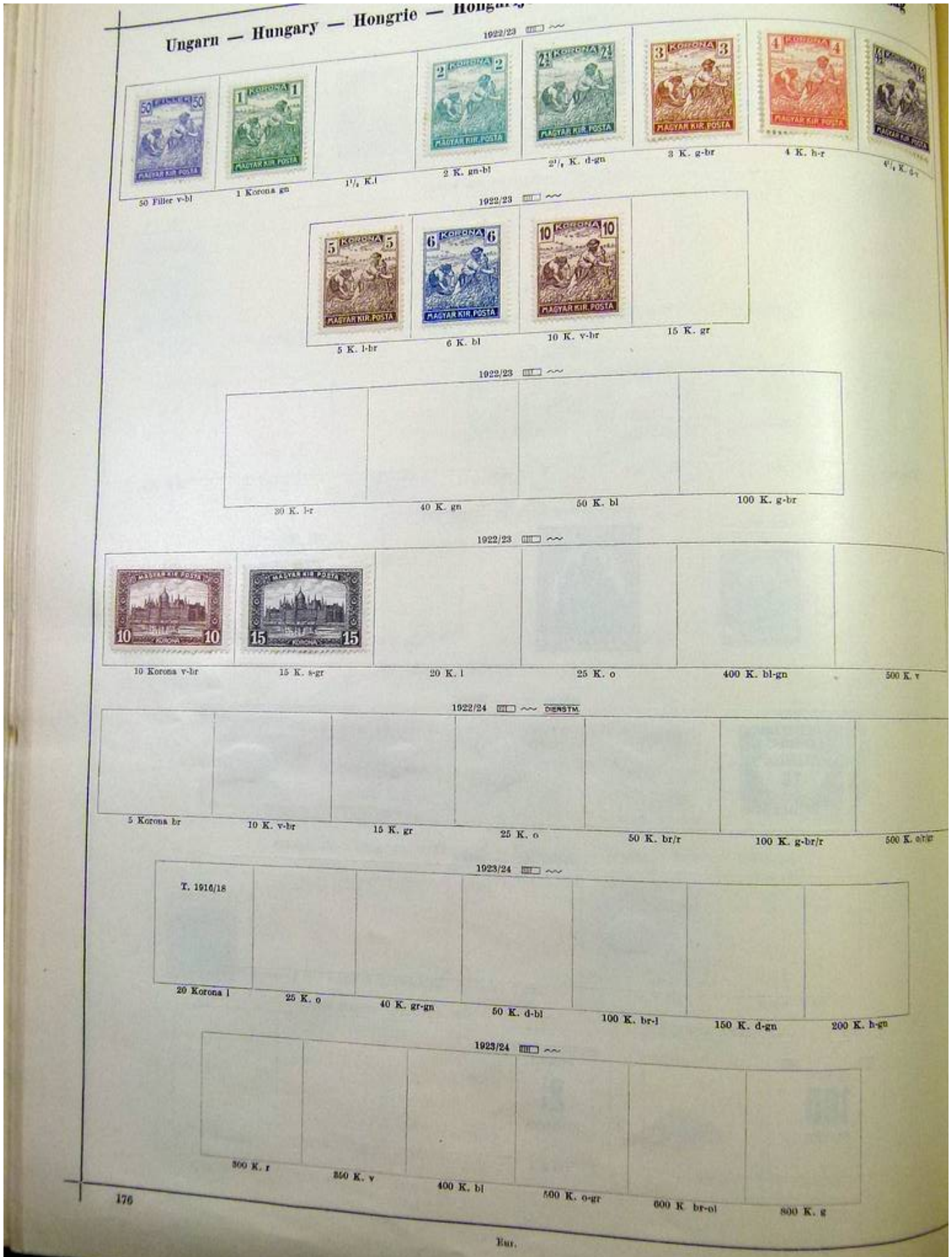




Foto nr.: 184







Foto nr.: 185

**Württemberg — Wurtemberg**  
 Königreich — Kingdom — Royaume — Koningrijk — Regno — Reino — Királyság  
 19 507 qkm • 2 580 000 Einw. • Stuttgart: 341 000 Einw. • 60 Kreuzer = 1 Gulden • 1875: 100 Pfennig = 1 Mark

Raum für die Landkarte Württemberg aus Lückes Atlas der Briefmarken-Geographie, 4. Auflage, Tafel 2.

1875				1875/1907 DIENSTM. T. I			
3 Pf. v		10 Pf. ros		5 Pf. bl			
1881/1907 DIENSTM. T. II				1891			
		3 Pfennig gn		50 Pfennig v-br			
1890/94				1890/91 DIENSTM. T. II			
T. 1875							
2 Pfennig gr	3 Pf. br	5 Pf. gn	25 Pf. o	3 Pfennig br	5 Pf. gn	25 Pf. o	
1890/1907 DIENSTM. T. I				1900/07 DIENSTM. T. II			
T. 1875/1907 I				T. 1881/1907 II			
2 Pfennig gn-gr	3 Pf. br	5 Pf. gn	25 Pf. o	2 Pfennig gr	20 Pf. o-7/8	40 Pf. 1-k/8	
1916/17 DIENSTM. T. II				1916/17 DIENSTM. T. I			
T. 1881/1907 II							
2 1/4 Pfennig gr	7 1/4 Pf. o	15 Pf. g-br	15 Pf. v	2 Pf. o	15 Pf. g-br	15 Pf. h-v	
1916 DIENSTM.				1916 DIENSTM.			
h-gr	2 Pfennig r-o	10 Pf. ros	15 Pf. g-br	20 Pf. bl	25 Pf. s-gr	30 Pf. rs	
1916 DIENSTM.				1916 DIENSTM.			
h-gr	7 1/4 Pfennig r-o	10 Pf. ros	15 Pf. g-br	20 Pf. bl			



Foto nr.: 186

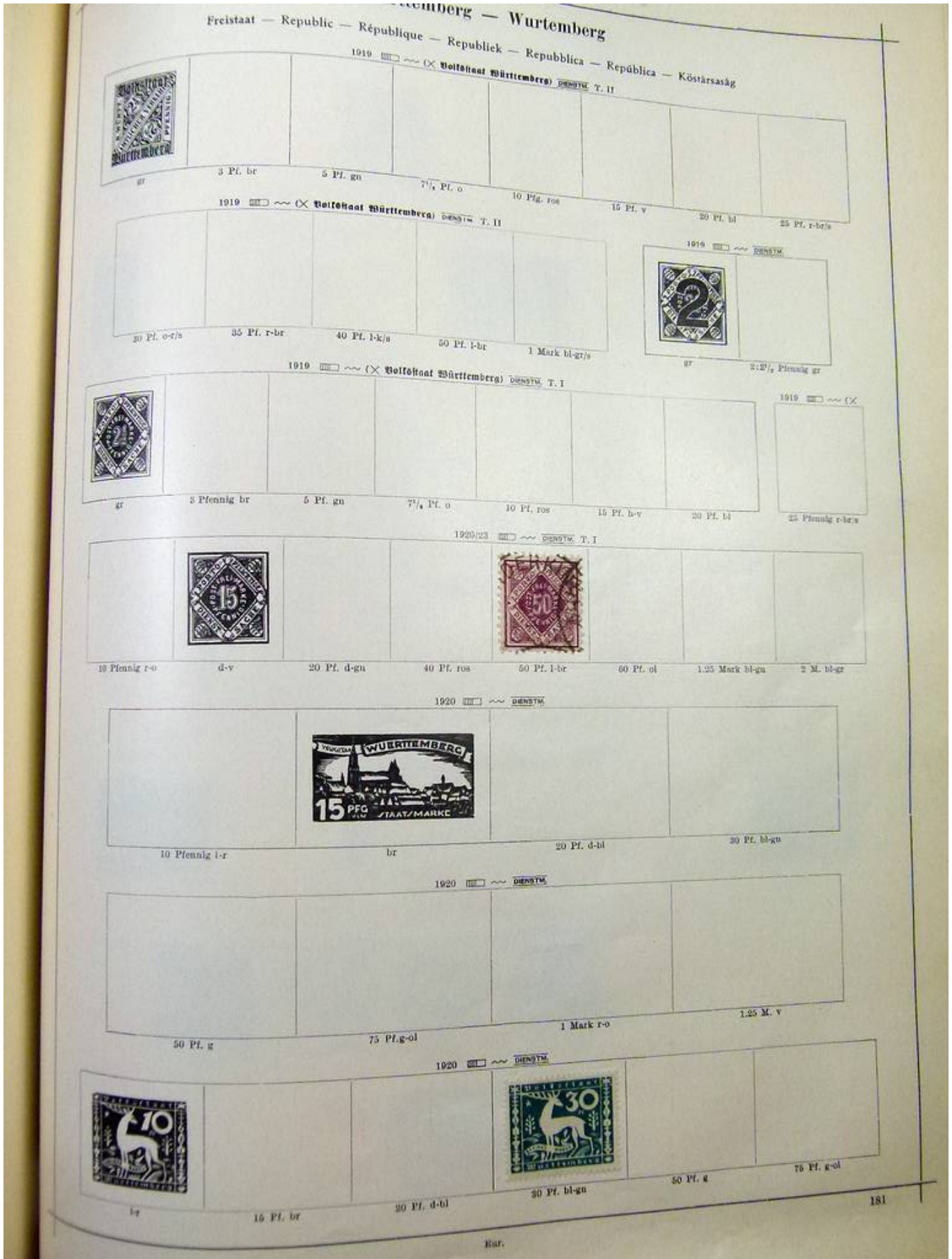






Foto nr.: 187






Foto nr.: 188

**CHINA — Chine — Khina**


**Amerikanische Post — American Post-Offices — Bureaux de poste américains**

1910 (X) SHANGHAI

 1 C. k


**Britische Post — British Post-Offices — Bureaux de poste anglais — Correo británico — Posta britannica**

1917 (X) CHINA


 1 C. k

**Französische Post in Südchina — French Post-Offices in South China — Bureaux de poste français en Chine du Sud**


1891 (X) od. lorjou (X)

 1 C. bl


1892/04 (X) od. lorjou (X) CHINE

 1 C. bl


1903 (X) od. lorjou (X)

 1 C. bl


1904/07 (X) od. lorjou (X) CHINE

 2 C. bl


1906 (X) od. lorjou (X)

 1 C. bl

1908 (X)


 1 C. bl

1908 (X)

 5 C. gn/s


1910 (X)

T. 1904


 1 C. bl

1922 (X) od. lorjou (X) KOUANG-TCHÉOU


T. 1907

 1 C. bl

1927 (X) KOUANG-TCHÉOU


 4 C. bl

1927 (X) KOUANG-TCHÉOU

 7 C. bl


**Japanische Post — Japanese Post-Offices — Bureaux de poste japonais**

1900 (X)


 1 Sen r-br


1902/08 (X)

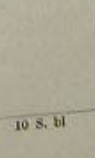
T. 1900

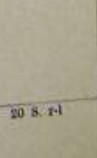
 5 Sen r-br

1913 (X)

 1 Sen o

 3 Sen ros

 10 Sen bl

 20 Sen r-l

X = GANTON, HOI-HAO, KOUANG-TCHÉOU, MONGTZEU, PACKHOI, TCHONGKING, YUNNANFOU: INDO CHINA





Foto nr.: 189







Foto nr.: 190







Foto nr.: 191

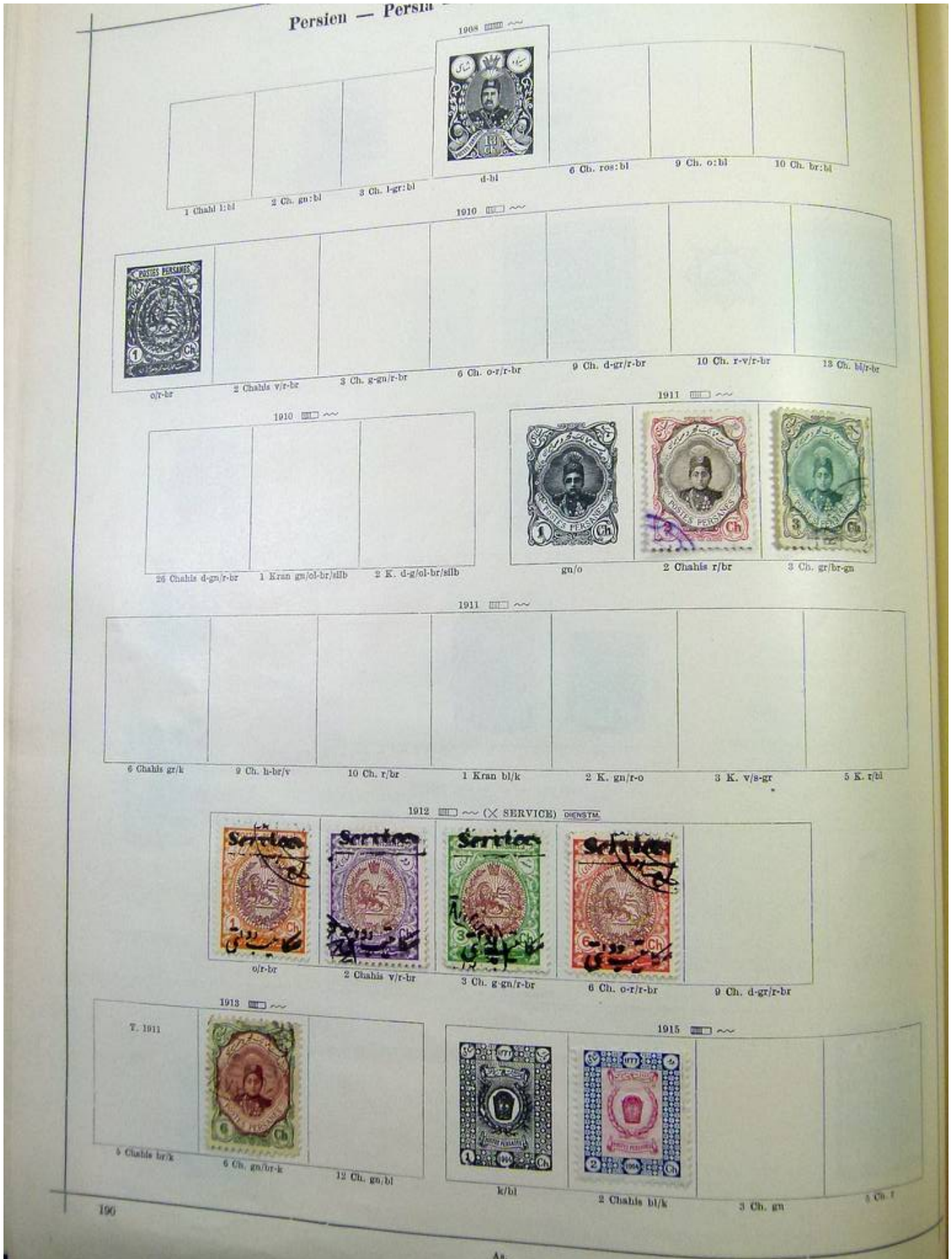




Foto nr.: 192

**Siam**  
Königreich — Kingdom — Royaume — Koningrijk — Regno

319 150 qkm • 9 207 000 Elnw. • Bangkok: 031 000 Elnw. • 128 Solot = 64 Attas = 32 Pios = 16 Liks = 8 Fuangs = 4 Satangs = 1 Tiral • 1909: 100 Satang = 1 Tiral (König)

Baum  
für die Landkarte  
Siam  
aus  
Lückes Atlas  
der  
Briefmarken-Geographie,  
4. Auflage,  
Tafel 14.

**1900**

**1909/10**

**1910**

**1912**

**1914/15**

**1915/18**

**1920**

**1922**

**1920**

**1928**

192





Foto nr.: 193











Foto nr.: 195

**Johor — Johore**  
 Malayenstaat — Malay State — État Malais — Malei Staat — Protettorato britannico — Maläji ällam  
 19 885 qkm • 282 000 Elnw. • Johore Bharu: 15 000 Elnw. • 100 Cents = 1 Dollar.

1894 1-v  
 1896 gn  
 1904/12 1/v  
 1904/12 gn  
 1928 1/v  
 1904/12 gn  
 1904/12 gn  
 1904/12 gn

**Kedah — Kedda**  
 Malayenstaat — Malay State — État Malais — Malei Staat — Protettorato britannico — Maläji ällam  
 9448 qkm • 338 000 Elnw. • Alor Star: 12 000 Elnw. • 100 Cents = 1 Dollar.

1912 gn  
 T. 1912 gn  
 1919/21 gn  
 T. 1912 gn  
 1923 gn  
 T. 1912 gn  
 1923 gn  
 1923 gn  
 1923 gn  
 1923 gn  
 1923 gn

**Kelantan**  
 Malayenstaat — Malay State — État Malais — Malei Staat — Protettorato britannico — Maläji ällam  
 14 790 qkm. • 309 000 Elnw. • Kota Bharu: 11 000 Elnw. • 100 Cents = 1 Dollar. • Landkarte: Tafel 15 (Malayische Schutzstaaten) in Lückes Atlas der Briefmarken-Geographie.

1911 gn  
 1922/23 gn  
 1923/26 gn  
 1923/26 gn  
 1923/26 gn  
 1923/26 gn  
 1923/26 gn

**Trengganu**  
 Malayenstaat — Malay State — État Malais — Malei Staat — Protettorato britannico — Maläji ällam  
 10 000 qkm. • 153 000 Elnw. • Kwala Trengganu: 13 000 Elnw. • 100 Cents = 1 Dollar. • Landkarte: Tafel 15 (Malayische Schutzstaaten) in Lückes Atlas der Briefmarken-Geographie.

1911 gn  
 1915 gn  
 1921 gn  
 1925 gn  
 1925 gn  
 1925 gn  
 1925 gn



Foto nr.: 196








Foto nr.: 197

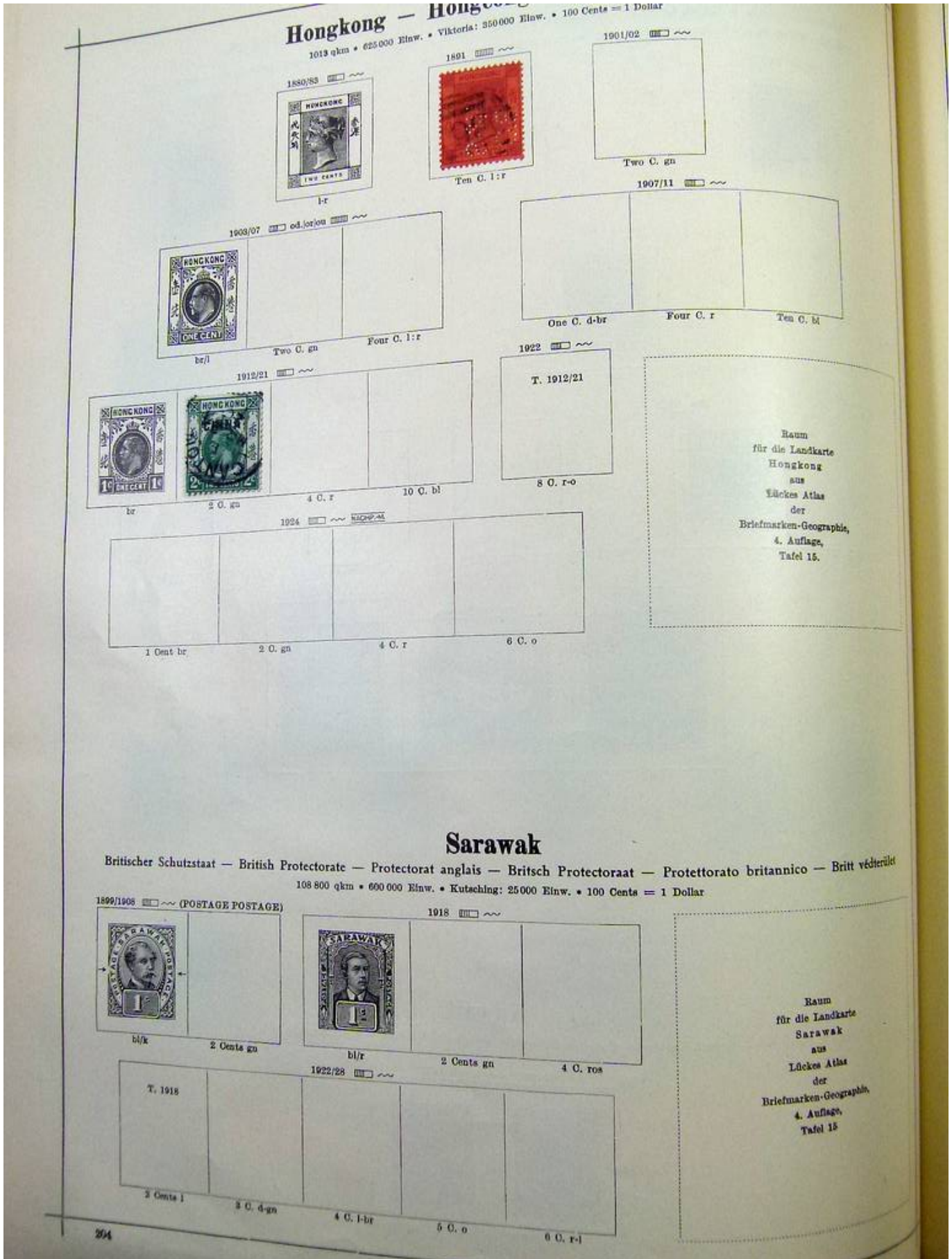




Foto nr.: 198







Foto nr.: 199

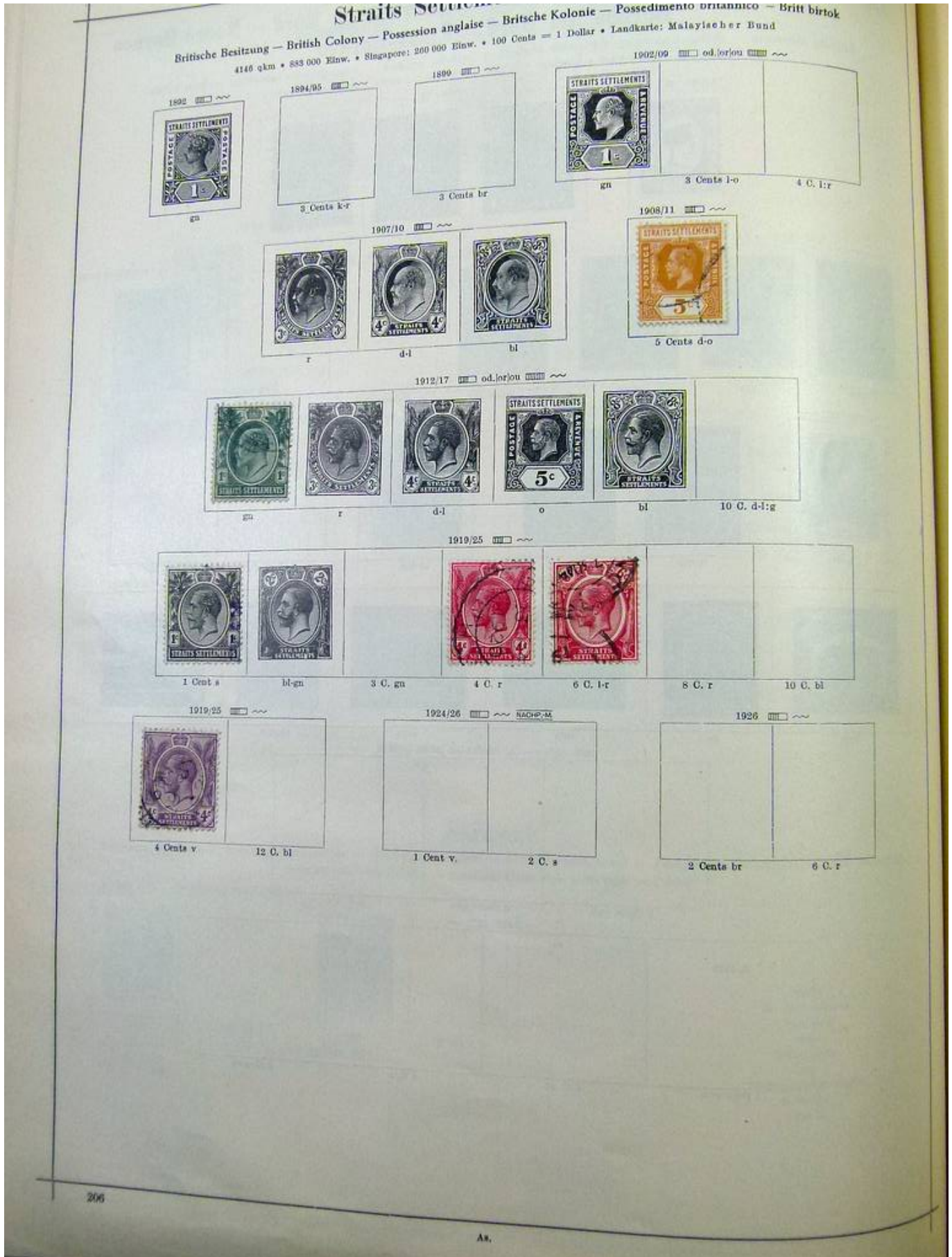








Foto nr.: 201






Foto nr.: 202

**Francia India — Inde française — India Française — Fransch Indië**  
 Französische Besetzung — French Colony — Possession française — Franche Kolonie — Possedimento francese — Francia birtok  
 513 qkm • 273 000 Elnw. • Pondichery: 47 000 Elnw. • 100 Centimes = 1 Franc. • 1924: 24 Caches = 6 Francs = 1 Rupee

1883 od. l'orion ~ ~ ~  
 s: bl 2\_Cent. r-br: g-br

1914 ~ ~ ~  
 gr/s 2\_Cent. br-l/s 8 C. br/s 4 C. o-g/s 3 C. bl-g/s

1922 ~ ~ ~  
 T. 1914 2 Centimes bl-gn/l 5 C. br-l/s 10 C. bl-gn/s

1923 ~ ~ ~ (X)  
 0.02: 15 C. v/s

1924 ~ ~ ~ (X)  
 1. Cache: 1 C. gr/s 2 C.: 5 C. br-l/s 3 C.: 3 C. br/s

**Ruad — Rouad Island — Ile Rouad**  
 Französische Besetzung — French administration — Administration française

1916 ~ ~ ~ (X ILE ROUAD)  
  
 gr 2\_Centimes r-br 5 C. r-o 5 C. gn ros 15 C. o-r

**Zilizien — Cilicie**  
 Französische Besetzung — French Occupation — Occupation Française

1920 ~ ~ ~ (X O. M. F. Cilicie: FRANKENHOF LEVANTE)  
 5 Francs: 2 C. r-l 10\_P.: 5 C. d-gn 1 Piastre: 25 C. d-bl

As.





Foto nr.: 203

**Französisch-Indochina — Indo-Chine** — Possedimento francese — Francia birtoke

Französische Besetzung — French Colony — Possession française — Franche Kolonie — Possedimento francese — Francia birtoke

700 842 qkm • 19 122 000 Einw. • Handel: 81 000 Einw. • 100 Centimes = 1 Franc. • 1919: 100 Piaster = 1 Dollar.

1892/98  od. lar/jou

15 Centimes bl    25 C. r: r-ros    5 C. g: gn

1904  od. lar/jou

1    2 Centimes l-br: g    5 C. d: gn: h-gn    10 C. ros    15 C. r-br: bl

1907

1c    2 Cent. br: a    4 C. bl: s    5 C. gn: s    10 C. v: s    v: s    35 Cent. ol- gn: s

1908  NACHS-M

2c    4 Cent. bl    5 C. gn    10 C. k    05    :15 C. r-br: bl

1919  (X)

T. 1907    1/4 Cent.: 1 C. br-ol: s    1/4 C.: 2 C. br: s    1 1/2 C.: 4 C. bl: s    2 C.: 5 C. gn: s    4 C.: 10 C. r: s    6 C.: 15 C. v: s

1919  (X) NACHS-M    1922

T. 1908    T. 1907

1/4 Cent.: 2 C. s    1 1/2 C.: 4 C. bl    2 C.: 5 C. gn: s    4 C.: 10 C. k    1/10 Cent. gr: z    1/5 C. bl: s    2/5 C. d-br: s    1/5 C. ros: bl

1922

1 Cent. br: s    2 C. gn: s    3 C. v: s    4 C. o: s    5 C. k: s    7 C. ol: s    10 C. bl: s    12 C. r- br: s

Raum für die Landkarte Französisch-Indochina aus Lückes Atlas der Briefmarken-Geographie, 4. Auflage, Tafel 16.

210



Foto nr.: 204








Foto nr.: 205

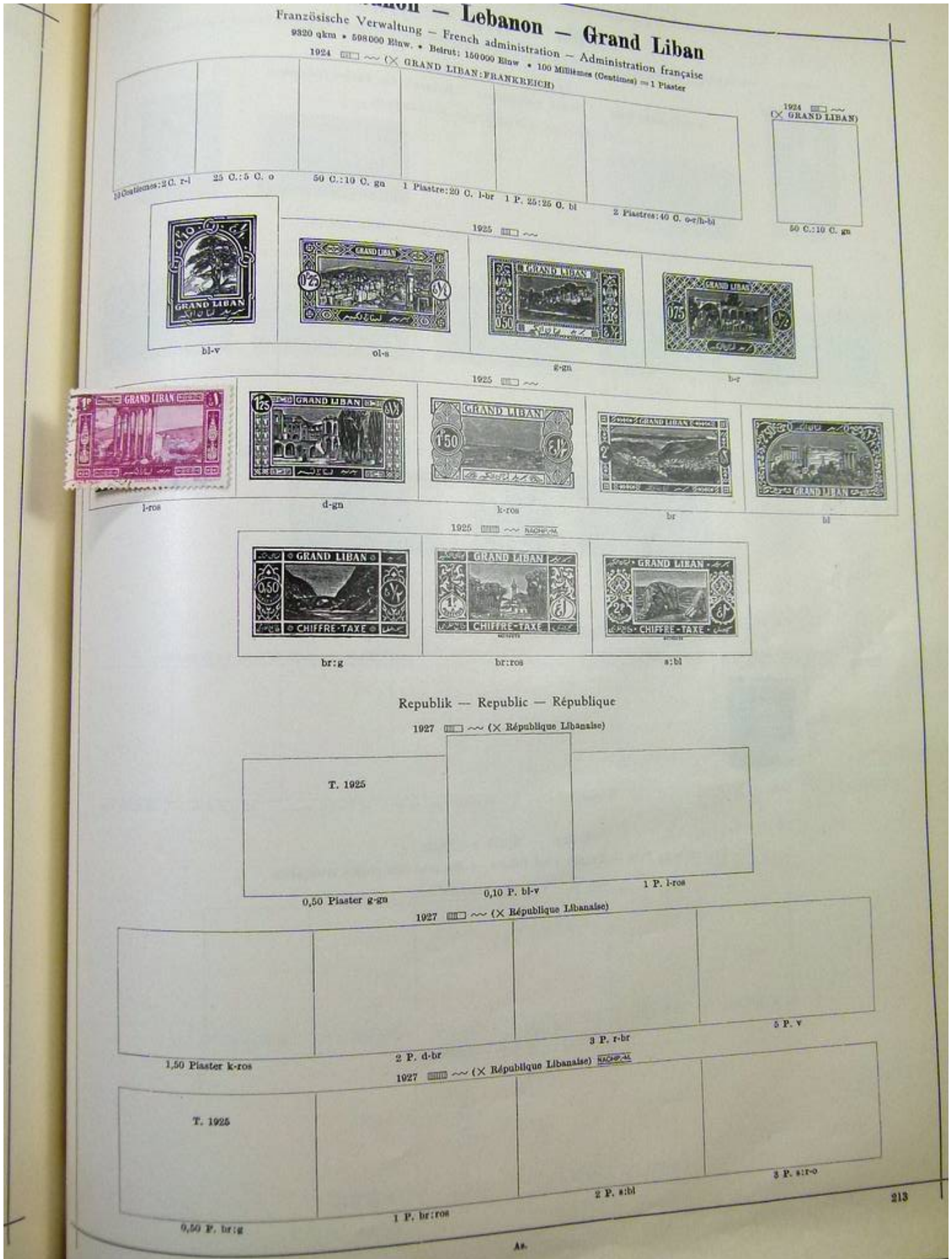






Foto nr.: 206

**Niederländisch-Indien — Dutch Indies — Indes néerlandaises — India Olandesa — Németalföldi-India**  
 Holländische Besizung — Dutch Colony — Possession néerlandaise — Nederlandsche Kolonie — Possedimento Olandese — Hollandi birtok  
 1 900 151 qkm • 49 350 000 Einw. • Batavia: 254 000 Einw. • 100 Cent = 1 Gulden

1870/82 10 C. br-o  
 1882/88 2 1/2 PORT 20 C. ros/8  
 1883/90 1 Cent ol 2 C. br g 3 C. l 6 C. bl

1892/95 10 Cent r-br 15 C. ol-br bl 25 C. h-v 30 C. h-gn 50 C. k

1892/1909 20 C. ros/8 10 15 20 C. : 20 C. h-gn 25 C. : 25 C. ros/bl 1/2 : 2 C. br

1901/02 2 C. ol-gn 1 C. ol-gn 2 C. h-br 2 1/2 Cent gn 3 C. o 5 C. k

1903/08 10 CENT 12 1/2 C. bl 15 C. br d 25 C. v 30 C. o-br 50 C. br-k

1905 10 cent. : 20 C. o-bl  
 1906 20 C. ol-gn  
 1908/09 4 C. bl 7 1/2 C. bl-gr

Raum für die Landkarte Niederländisch-Indien aus Lückes Atlas der Briefmarken-Geographie, 4. Auflage, Tafel 16.

1900 17 1/2 C. ol-g 22 1/2 C. ol-br/ol-gn  
 1911 (DIENST) DIENST 2 1/2 Cent g 10 C. bl+

216





Foto nr.: 207







Foto nr.: 208

**Macao — Macau**  
 Portugiesische Besitzzung — Portuguese Colony — Possession portugaise — Portugeesche Kolonie — Possedimento Portoghese — Portugal birtok  
 12 qkm • 74800 Einw. • Macao: 59000 Einw. • 1000 Reis = 1 Milreia • 1891: 100 Avos = 1 Pataca (Dollar)

1888 1904 1914/15 1924

1 Avo o/s    2 A. bl-gn/s    1/2 A. r-gn    3 A. o    4 A. r

**Portugiesisch-Indien — Indes portugaises**  
 Portugiesische Besitzzung — Portuguese Colony — Possession portugaise — Portugeesche Kolonie — Possedimento Portoghese — Portugal birtok  
 6050 qkm • 605000 Einw. • Pandschlm: 18000 Einw. • 1000 Reis = 1 Milreia • 1882: 12 Reis = 1 Tanga, 16 Tanga = 1 Rupie

1888 1895 1898 1904

4 1/2 R. ol    8    4 1/2 R. r    0-ro8/s    4 1/2 R. h-gn/s    6 R. v-br/s

T. 1898    1903 1904

1 Real gr/s    1 1/2 Reis gr-1/s    2 R. o-ro8/s    2 1/2 h-br/s    3 R. bl/s    6 R. gn/s    d-gn/s

1914

1914 1922 1922 1925

10 R. k-r/s    1 Tanga v/s    2 T. d-bl/s    1 1/4 Real: 2 R. s    4 Reis bl    1 1/2 Tanga ol/gn    6 Reis br    1 Tanga l

**Timor**  
 Portugiesische Besitzzung — Portuguese Colony — Possession portugaise — Portugeesche Kolonie — Possedimento Portoghese — Portugal birtok  
 16 248 qkm. • 377000 Einw. • Dilli: 3000 Einw. • 1000 Reis = 1 Milreia. • 1895: 100 Avos = 1 Pataca (Dollar)

1895 1904 1914 1928

d/s    1 Avo 208/s    bl-gn/s    ol-br/s    1 Avo r/s    2 A. bl-gn/s    3 A. l-br/s    1/4 Avo 8/s







Foto nr.: 210








Foto nr.: 211








Foto nr.: 212







Foto nr.: 213

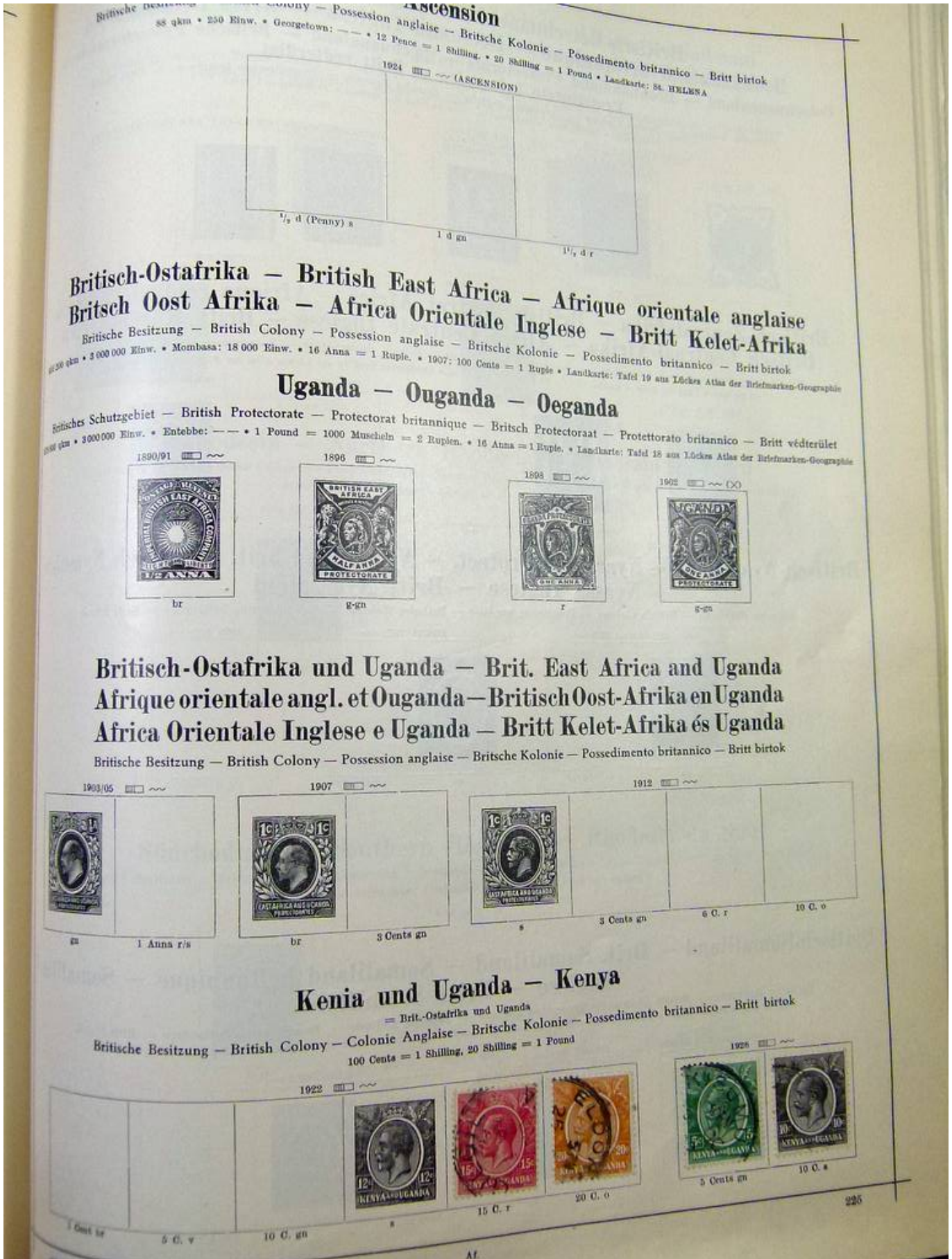




Foto nr.: 214

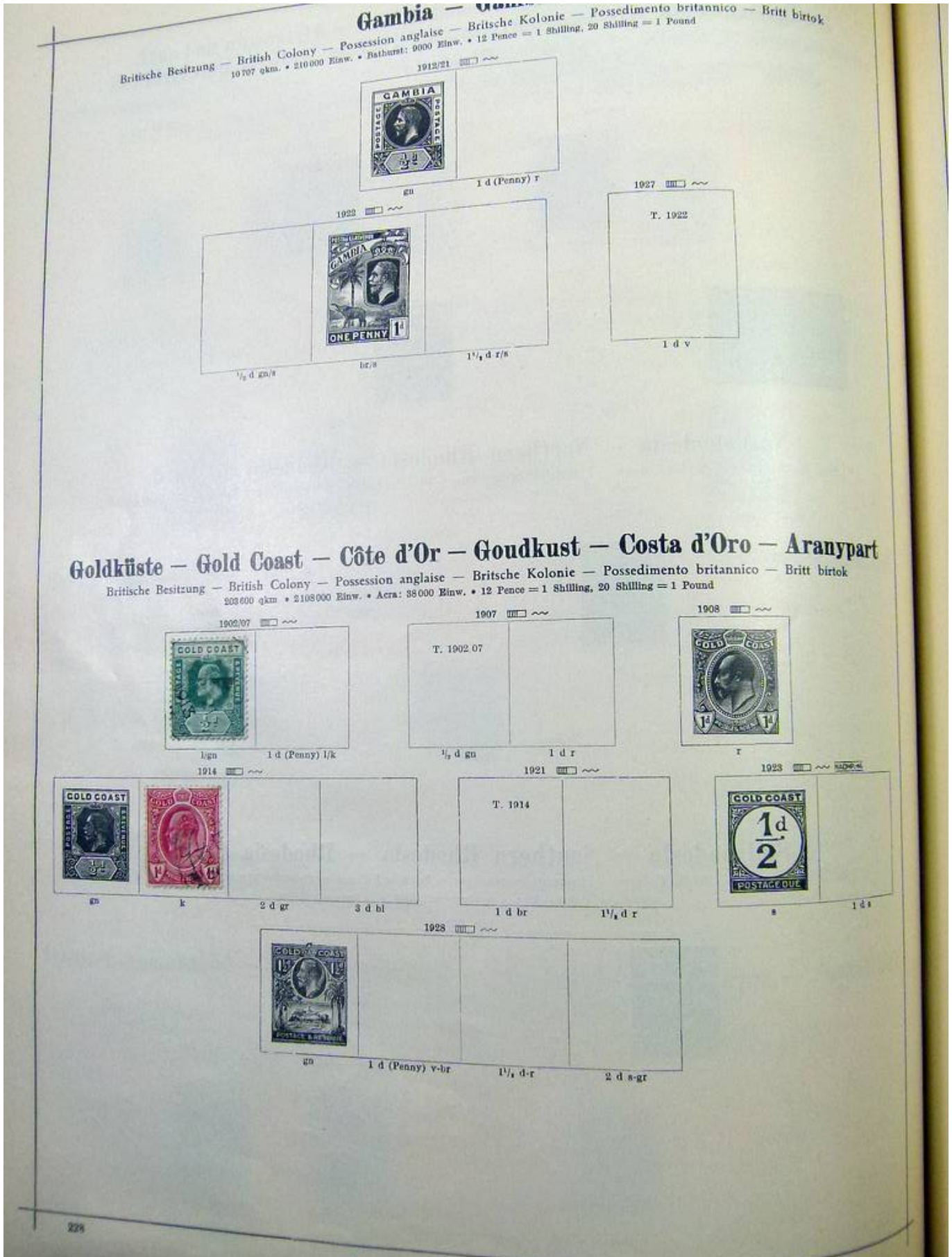






Foto nr.: 215






Foto nr.: 216







Foto nr.: 217

Französische Besitzung — French Colony — Possession française — Franche Kolonie — Possedimento francese — Francia birtok  
 575 511 qkm • 6 065 000 Einw. • Algier: 207 000 Einw. 100 Centimes = 1 Franc • Landkarte siehe Tafel 39/40 von Lückes Atlas der Briefmarken-Geographie

1924/25 (X) ALGÉRIE:FRANKREICH

1/2 Cent.: 1 Cent. s-gr 1 C. s-gr 2 C. v-br 3 C. r-o 4 C. br 5 C. o 15 C. gr-gn

1925/26 (X) ALGÉRIE:FRANKREICH

5 Centimes gn 10 C. gn 15 C. gn 15 C. l-br 20 C. h-bl 40 C. d-ol

1926

1/4 C.: 1 Centime d-ol d-ol 2 C. r-br 3 C. o 5 C. bl-gn 10 C. d-l

1926

g-br 20 Centimes gn 20 C. r 25 C. d-gn 30 C. bl 35 C. v 40 C. ol-gn

1926

v-br 50 Centimes bl 60 C. gn 75 C. r 80 C. o gn,l

1926

10 Centimes br 20 C. ol-gn 25 C. l-ros

T. 1926

T. 1928

= 10 = 25 = 30 = 65

1927

35 Centimes v 80 C. bl 85 C. d-gn 160 C. gn

1928 (X) ALGÉRIE

T. 1900

5 C.: 4 Centimes br

25 Centimes bl 30 C. gn 65 C. br 90 C. r 1 F. 10 l

birtok

337



Foto nr.: 218

**Anjouan**  
 Französische Besetzung — French Colony — Possession française — Franche Kolonie — Possedimento francese — Francia birtok  
 100 Centimes = 1 Franc • Landkarte: MADAGASCAR  
 1893 [ ] od./orjou [ ] [ ] [ ]  
 1912 [ ] od./orjou [ ] [ ] [ ]

11  
 05 10  
 2 Centimes r-br: g-br  
 4 Centimes v-br: gr 05:15 C. bl 05:25 C. s:l-ros 140 C. o-r:g-br

**Benin — Bénin ★ Diégo Suarez**  
 Französische Besetzung — French Colony — Possession française — Franche Kolonie — Possedimento francese — Francia birtok  
 Diégo Suarez: 14 000 Einw. • 100 Centimes = 1 Franc • Landkarte: MADAGASCAR • Landkarte: DAHOMEY  
 1894 [ ] od./orjou [ ] [ ] [ ]

11 12  
 2 Centimes r-br: g-br  
 2 Centimes r-br: g-br

**Französisch-Kongo — French Congo — Congo français — Fransch Congo**  
 Congo Francese — Francia Kongó  
 Französische Besetzung — French Colony — Possession française — Franche Kolonie — Possedimento francese — Francia birtok  
 1893 [ ] [ ] [ ] [ ] 1900 [ ] [ ] [ ] [ ]

11 1  
 2 Centimes br/g  
 1-br/gr 2 Centimes br/g

**Großkomoro — Comoro Islands — Grande Comore**  
 Französische Besetzung — French Colony — Possession française — Franche Kolonie — Possedimento francese — Francia birtok  
 1148 qkm • 60 000 Einw. • Mayotta: — • 100 Centimes = 1 Franc • Landkarte: MADAGASCAR  
 1893 [ ] [ ] [ ] [ ] 1912 [ ] od./orjou [ ] [ ] [ ] (X)

11  
 05:2 C. r-br: g-br 05:4 C. v-br: gr

**Mayotta — Mayotte**  
 Französische Besetzung — French Colony — Possession française — Franche Kolonie — Possedimento francese — Francia birtok  
 372 qkm • 15 000 Einw. • Mayotta: — • 100 Centimes = 1 Franc • Landkarte: MADAGASCAR  
 1893/99 [ ] od./orjou [ ] [ ] [ ] 1912 [ ] od./orjou [ ] [ ] [ ] (X)

11  
 05:4 C. v-br: gr 05:15 C. bl 05:25 C. s:l-ros

**Mohilla — Mohéli ★ Nossi Be ★ Obock ★ Ste. Marie de Madagascar**  
 Französische Besetzung — French Colony — Possession française — Franche Kolonie — Possedimento francese — Francia birtok  
 1906/08 [ ] [ ] [ ] [ ] 1894 [ ] [ ] [ ] [ ] 1892 [ ] [ ] [ ] [ ] 1894 [ ] [ ] [ ] [ ]

11 11 11 11  
 2 Centimes r-br: g-br  
 2 Centimes r-br: g-br





Foto nr.: 219

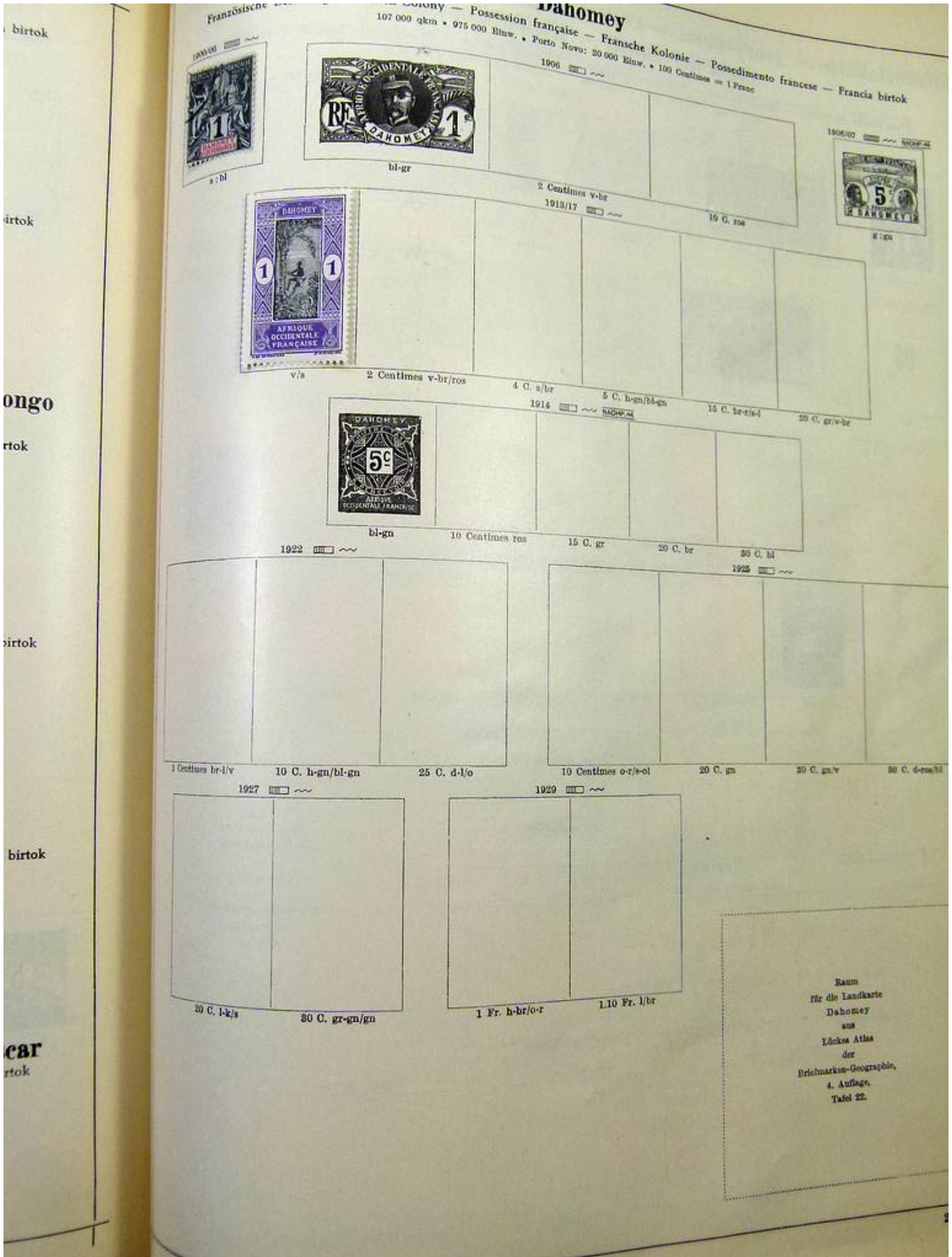




Foto nr.: 220

**Elfenbeinküste — Ivory Coast — Côte d'Ivoire**  
**Costa del Marfil — Elefántesontpart**

Französische Besitzung — French Colony — Possession française — Fraansche Kolonie — Possedimento francese — Francia birtok  
 315 000 qkm • 1 540 000 Einw. • Bingerville: — Einw. • 100 Centimes = 1 Franc

1893 s:bl

1906 gr-bl

1906 2 Centimes v-br

1906 4 C. br:bl

1906 5 C. gn

1912 05 gr

1913/16 br-l/v

1913/16 2 Centimes br/s

1913/16 4 C. v/br-l

1913/16 5 C. u-gr/bl-gn

1913/16 15 Centimes o/ros

1913/16 20 C. s/gr

1913/16 35 C. v/r-o

1913/16 40 C. gr/bl-gn

1915 bl-gn

1915 10 Centimes ros

1915 15 C. gr

1915 20 C. br

1915 30 C. bl

1915 60 C. o-r

1922 T. 1013

1922 10 C. g-gn/bl-gn

1922 25 C. s/v

1925 10 Centimes ros:bl

1925 30 C. h-bl:ros

1925 65 C. l-ros/ol

1927 90:85 C. r/k-ros

1927 30 C. gr-gn/gn

1929 1.10 Fr. gr-gn/br

Raum für die Landkarte Elfenbeinküste aus Lückes Atlas der Briefmarken-Geographie, 4. Auflage, Tafel 22

240

A1.





Foto nr.: 221

Guinea Francesa — Guinée française — Francia Guinea — Fransch Guinea

Fransözische Besitzung — French Colony — Possession française — Fransche Kolonie — Possedimento francese — Francia birtok

242000 qkm • 1876000 Einw. • Konakry: 9000 Einw. • 100 Centimes = 1 Franc

1893 s:bl  
1905 s:gn  
1905 bl  
1906 bl-gr  
1913 v:bl  
1914 2 Centimes br/br-l  
1914 4 C. bz/s  
1914 5 C. g-gn/bl-gn  
1914 10 C. o-r/ros  
1914 20 C. d-br/v  
1914 15 C. be-l/roa  
1914 5 Centimes br-l/bl-gn  
1914 10 C. h-gn/bl-gn  
1914 25 C. s/v  
1914 1926 od/or/oa  
1927 10 Centimes l/r  
1927 15 C. d-gn/g-gn  
1927 20 C. gn  
1927 30 C. r/gn  
1927 60 C. v:ros  
1927 65 C. g-br/bl  
1929 30 C. ol-gn/bl-gn  
1929 1.10 Fr. ld-bl  
1929 15 Centimes br/v  
1929 20 C. d-ros/d-br  
1929 75 C. l-ros/gn-ol

Raum für die Landkarte Franz-Guinea aus Lückes Atlas der Briefmarken-Geographie, 4. Auflage, Tafel 22.

241



Foto nr.: 222







Foto nr.: 223






Foto nr.: 224

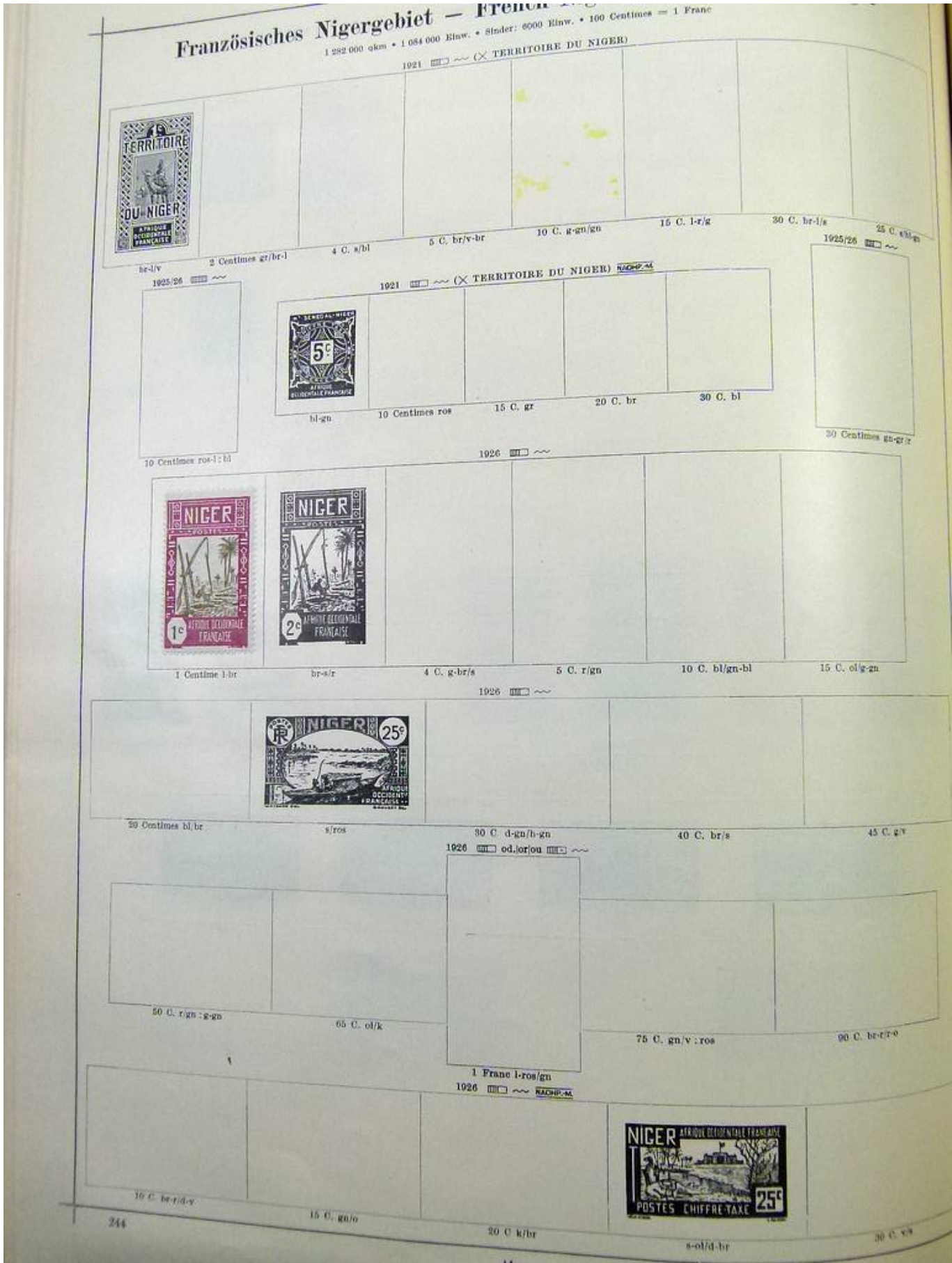






Foto nr.: 225

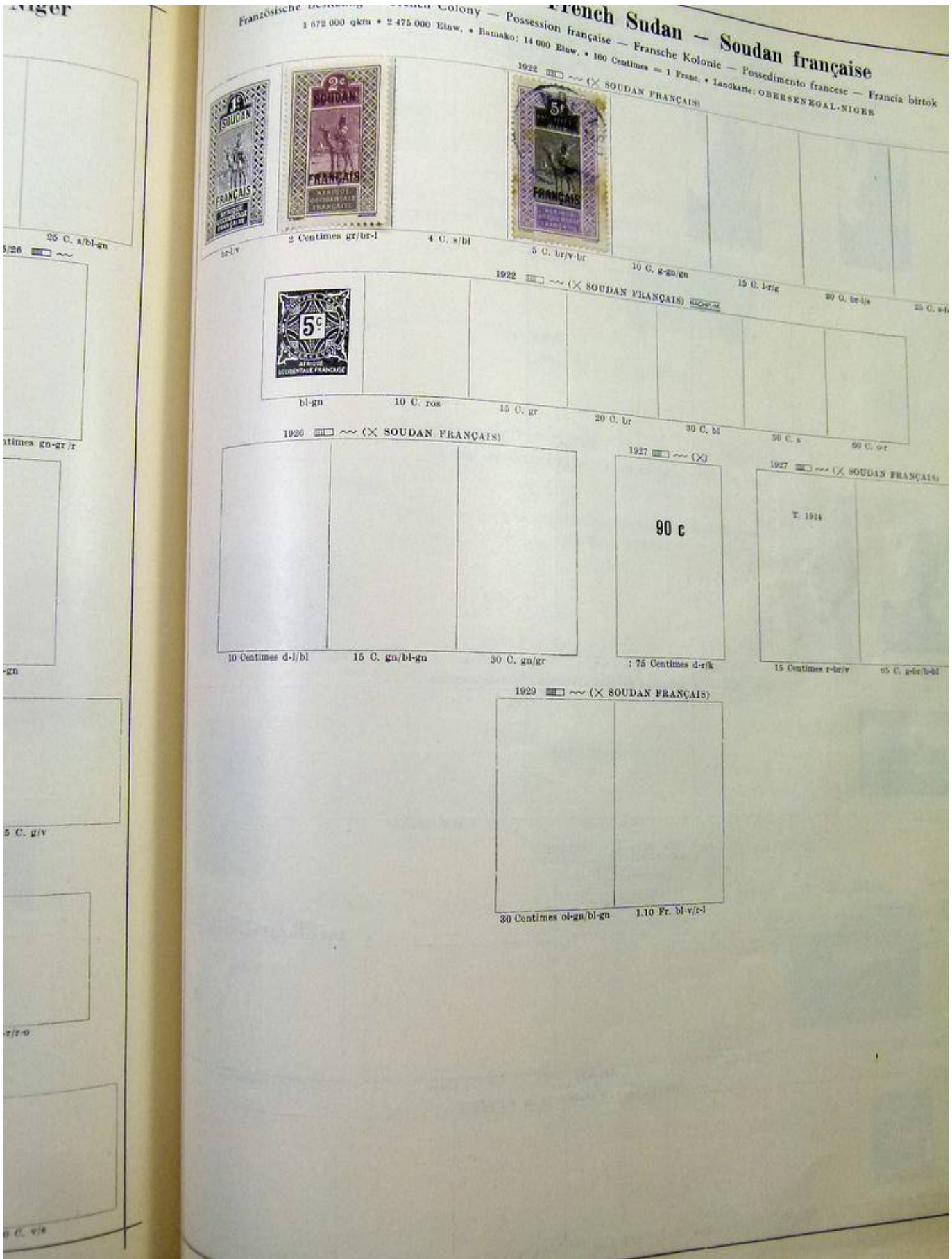




Foto nr.: 226

**Gabun** — **Gabon** — Französische Kolonie — Possession française — Franschje Kolonie — Possedimento francese — Francia birtok  
Französische Besizung — French Colony — Possession française — Franschje Kolonie — Possedimento francese — Francia birtok  
274 870 qkm • 389 000 Einw. • Libreville: 20 000 Einw. • 100 Centimes = 1 Franc • Landkarte: FRANZ-ÄQUATORIALAFRIKA

1910 (CONGO FRANÇAIS) 1911 (AFRIQUE ÉQUATORIALE)

1910 (CONGO FRANÇAIS) 1911 (AFRIQUE ÉQUATORIALE)

1916 1922

1924 (AFRIQUE ÉQUATORIALE FRANÇAISE: GABON)

1924 (AFRIQUE ÉQUATORIALE FRANÇAISE: GABON)

1925 (AFRIQUE ÉQUATORIALE FRANÇAISE: GABON)

1925 (AFRIQUE ÉQUATORIALE FRANÇAISE: GABON)

1927 (AFRIQUE ÉQUATORIALE FRANÇAISE: GABON)

1928 (GABON, A. E. F.)

246

AL





Foto nr.: 227

431800 qkm • 2963000 Einw. • Jaunde: — Besetzung — French Occupation — Occupation française  
1916/18 (X Occupation Française du Cameroun od./orjou CAMEROUN Occupation Française)

1 C. ol-br

2 Centimes v/br

1916/18 (X Occupation Française du Cameroun od./orjou CAMEROUN Occupation Française)

4 C. bl-r-br

5 C. d-gn/bl

10 C. k-ros/bl

15 C. d-l/roo

1 C. ol/s

2 C. br/k

1921 (X CAMEROUN)

4 C. gr/gn

5 C. z/o

10 C. gn/g-gn

15 C. bl/w

Franz. Verwaltung — French administration — Administration française  
1925 od./orjou

15 C. ol/l

2 Centimes k/gn:gn

4 C. bl/s

5 C. o/d-l

10 C. r-br:rg

20 C. ol-br

25 C. gn/s

30 C. bl-gn/r

15 C. d-gn/g-gn

40 C. o/v

50 C. h-gn-l-rom

65 C. d-bl-br

1925 od./orjou

10 C. r/s

5 C. v/s

2 Centimes h-bl/s

4 C. g-ol/d-l

1929

1 Fr. bl-gn/d-br

1.10 Fr. r/d-br

AFRIQUE  
SE: GABON)

90



Foto nr.: 228








Foto nr.: 229






Foto nr.: 230














Foto nr.: 233

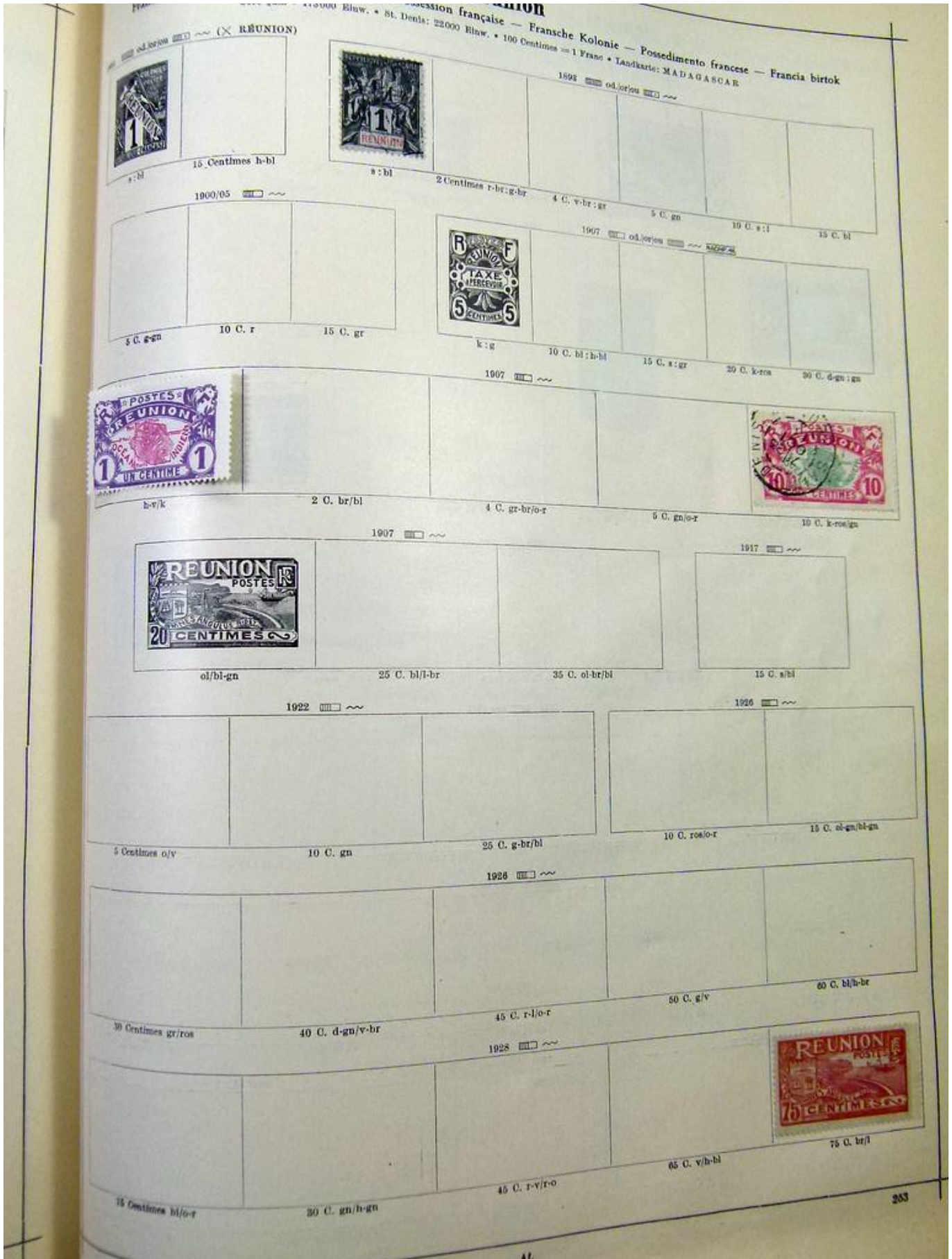




Foto nr.: 234

**Senegal — Senegal**  
Französische Besetzung — French Colony — Possession française — Franche Kolonie — Possedimento francese — Francia birtok  
192000 qkm • 1260000 Elw. • St. Louis: 18000 Elw. • 100 Centimes = 1 Franc.

1893 1 C. s : bl	1000 bl-g 1 Centimes	1914 2 Centimes r-br	5 C. gn	10 C. ros	
br/v 1 Centimes	2 Centimes s/bl	4 C. gr/l-br	5 C. g-gn/bl-gn	10 C. o-r/ros	
20 C. l-br/s	25 C. bl/bl	35 C. o-g/v	1915 bl-gn 5 Centimes	10 Centimes ros	
5 Centimes r/ros	10 C. h-gn/bl-gn	25 C. o-ros/s	1922 5 Centimes r/ros	10 C. h-gn/bl-gn	25 C. o-ros/s
0.01 : 15 C. r-o/l	0.02 : 15 C. r-o/l	0.04 : 15 C. r-o/l	0.05 : 15 C. r-o/l		
10 Centimes br-v/bl	29 C. gn	30 C. gr/bl	45 C. k/o	50 C. o-r/bl-gn	
60 C. v/ros	75 C. bl/gn-bl	75 C. ros/bl	20 Centimes gr/h-gr	85 C. ros/bl-gn	

254  
At.





Foto nr.: 235

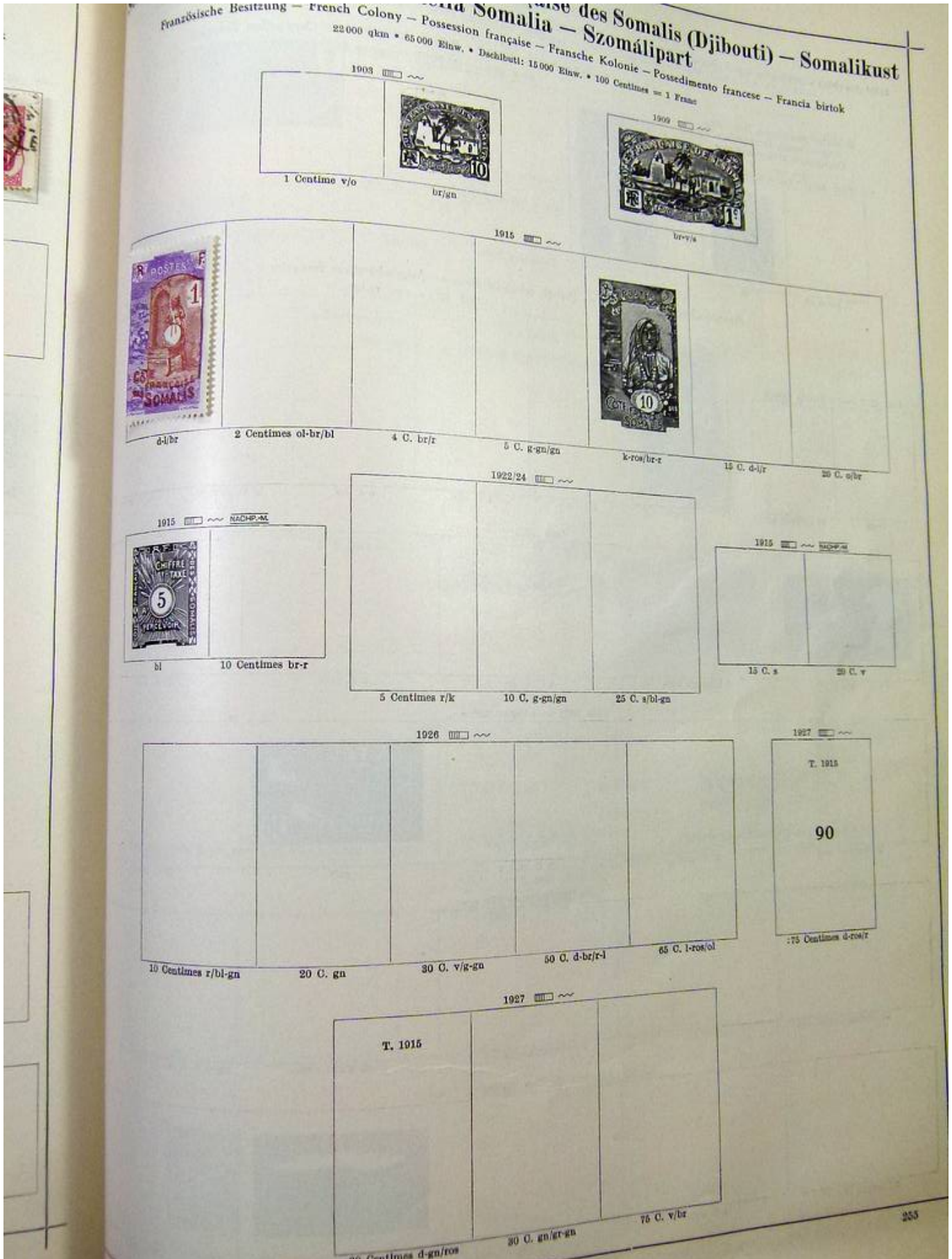




Foto nr.: 236

**Togo**

33770 qkm (Brit.) • 188000 Einw. • Ho: — — • 52000 qkm (Franz.) • 671000 Einw. • Lome: 9000 Einw. • 100 Pfennig = 1 Mark, 12 Pence = 1 Shilling, 100 Centimes = 1 Franc  
Landkarte: TOGO

**Britisch-Französische Besetzung — Anglo-French Occupation — Occupation Française**  
1916 (X TOGO Occupation franco-anglaise)

**1915 (X TOGO ANGO-FRENCH OCCUPATION)**

**1916** 2 Centimes br/ros 4 C. s/br 5 C. h-gn/bl-gn 10 C. o-r/ros

**1915** 1/4 Penny gn bl

**1916** 1 Centime v-s

**Französisches Mandatsgebiet — French administration — Administration française**  
1921 (X TOGO)

**1921** 10 Centimes ros bl-gn

**1921** 1 Centime gr-gn 2 C. bl/o 4 C. ol/o 5 C. r/s 10 C. gn/s-gn 15 C. br/ros

**1924** 2 Centimes ros/s

**1924** 1 Centime g/s 4 C. d-bl/s 5 C. r-o/s 10 C. d-l/s

**1924** 30 Centimes gn/s 15 Centimes gn/s 20 C. gr/s 25 C. gn/s:g gn/s 35 C. h-br/s

**1924** 45 Centimes o-r/s 45 C. k/s 50 C. o/s:bl 65 C. bl-v:br 75 C. dl/s

**1925** 1 Centime k/s

**1925** 1 Centime bl-s

**1925** 4 Centimes o-r/s 5 C. gn/s 15 C. o/s

236 Af.





Foto nr.: 237

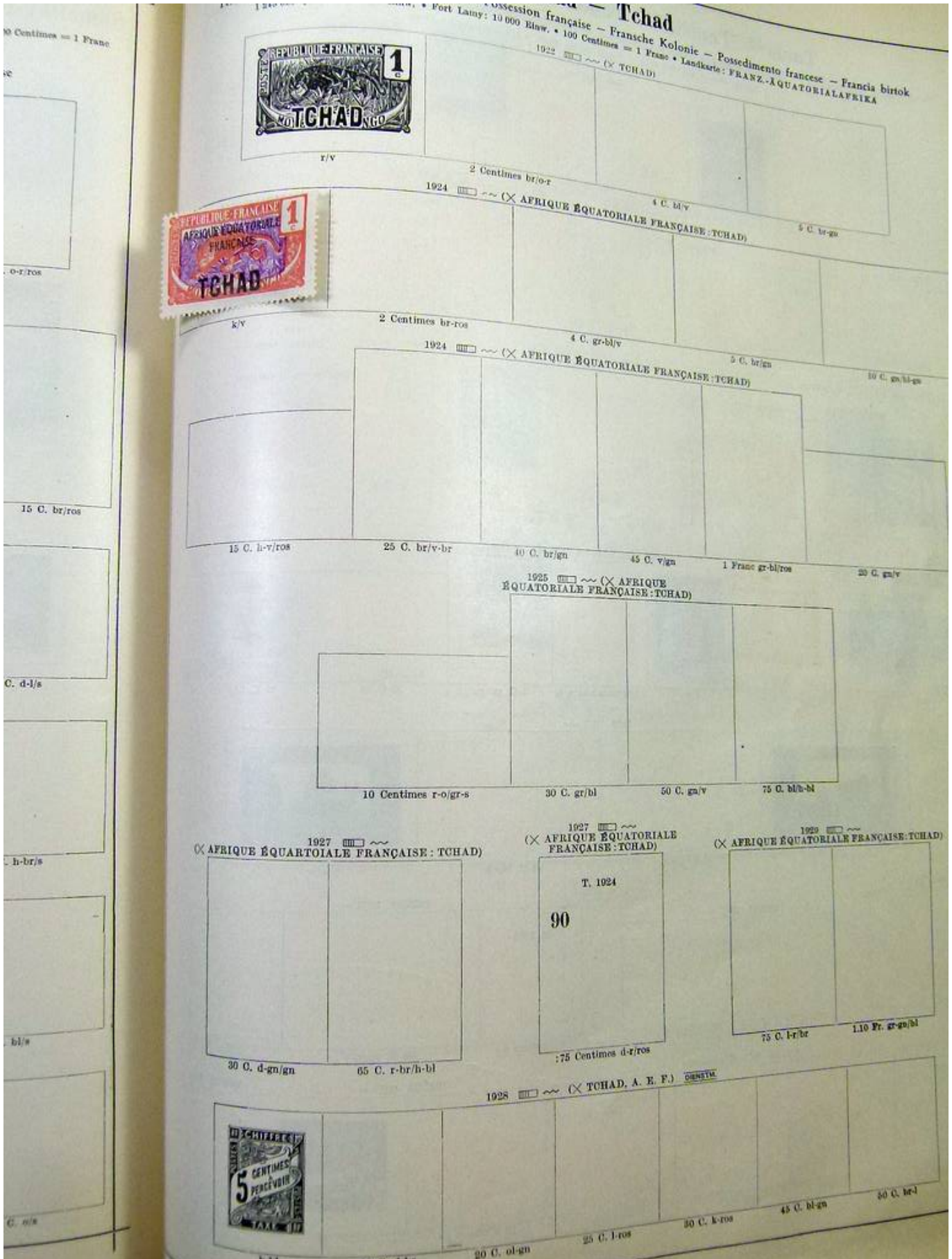




Foto nr.: 238

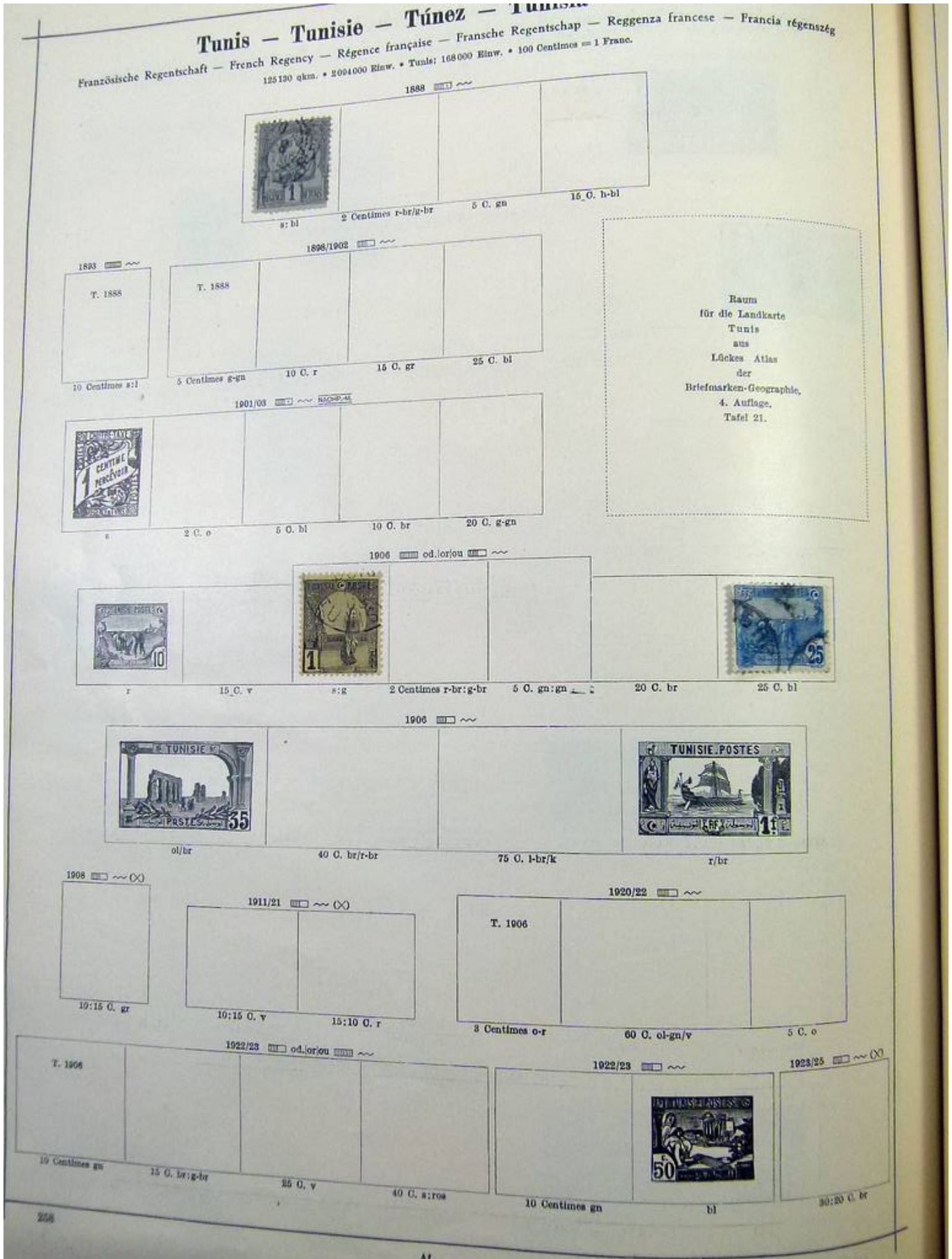






Foto nr.: 239

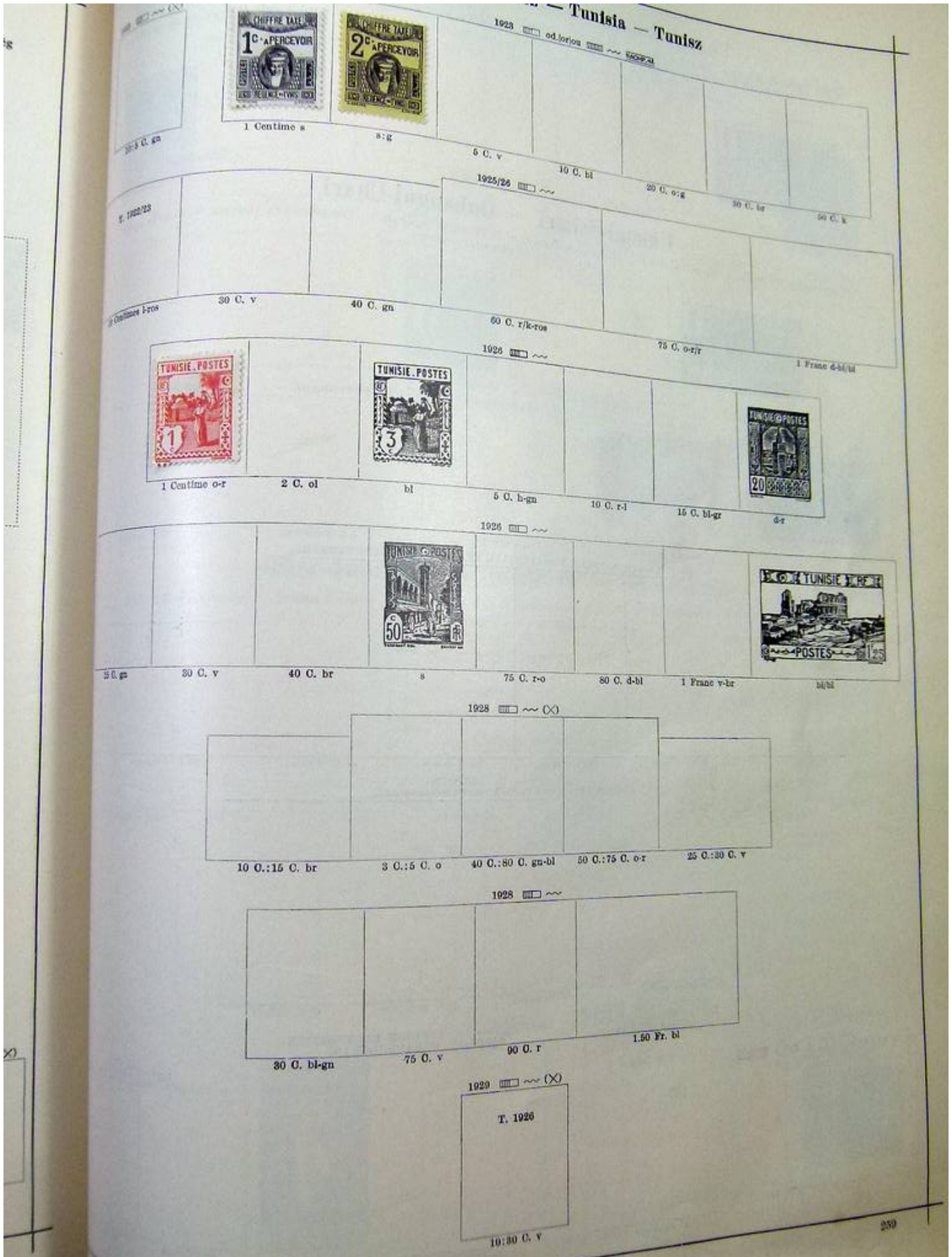








Foto nr.: 241












Foto nr.: 242

**Angola**  
Portugiesische Besetzung — Portuguese Colony — Possession portugaise — Portugeesche Kolonie — Possedimento Portoghese — Portugal birtok  
1 835 775 qkm • 4 181 000 Elnw. • S. Paulo de Loanda: 20000 Elnw. • 1000 Reia = 1 Milreis. • 1914 : 100 Centavos = 1 Escudo

1898/1901								
								
2 R. s	5 Reia o-ros/s	10 R. h-gn/s	20 R. v/s	25 R. gn-gr/s	50 R. bl/s			
1903								
T. 1898/1901								
25 Reia ros/s	5 R. s	10 R. ol-gn	20 R. k-ros	25 R. l-br	50 R. s			
1912								
								
ol-gn	1/2 Centavo s	1 C. bl-gn	1 1/4 C. l-br	2 C. k-r	2 1/2 C. v	5 C. d-bl	7 1/2 C. br	8 C. gr-l
1921								
								
1/2 Centavo h-gn	1 C. bl-gr	2 C. r-br	3 C. o	5 C. br	6 C. br-l			
1922								
T. 1914								
1 Centavo h-gn	3 C. o	4 C. l-ros	4 1/2 C. gr	5 C. h-bl	6 C. h-v	7 C. bl	12 C. s-br	
1925/26								
15 C. ros	30 C. d-gn	40 C. gn-bl	60 C. d-bl	2 Centavos gr	12 C. bl-gn	24 C. bl	25 C. v-br	

266

At.





Foto nr.: 243

**Azoren — Azores — Açores — AZORES**  
Portugiesische Besetzung — Possession portugaise — Portuguese Colony — Portugeesche Kolonie — Possedimento Portugheze — Portugal birtok  
2293 qkm. • 232000 Einw. • Angra do Heroísmo: 100000 Einw. • 1000 Reís = 1 Milreís. • 1912: 100 Centavos = 1 Escudo

1900 5 R. o-ros/8  
 10 R. h-gn/8  
 25 R. ros/8  
 1904 (X AÇORES) 5 REIS AÇORES CORREIO

1910 20 REIS  
2 1/4 Reís l 5 R. s 10 R. ol-gn ros

1912 1/4 Centavo s 5 C. d-bl  
d-ol 1/4 Centavo s 2 1/4 C. v 5 C. d-bl 8 C. gr-l 10 C. r-br

1917/21 T. 1912  
1 Centavo v-br 1 1/2 C. d-gn 2 C. o 3 C. ros 3 1/2 C. h-gn 4 C. g-gn 5 C. g-br

1917/21 6 C. bro-s 12 C. v-bl 13 1/2 C. bl 20 C. d-br:g-br 24 C. bl-gn 36 C. r





1918 1/2 Centavo br 1 C. o 2 C. br 3 C. gn 4 C. v 5 C. r 10 C. s-bl


Raum für die Landkarte Azoren aus Lückes Atlas der Briefmarken-Geographie, 4. Auflage, Tafel 24.




Foto nr.: 244


**Kapverdische Inseln — Cape Verde — Cap verde**  
**Capo Verde — Kap Verde**  
 Portugiesische Besetzung — Portuguese Colony — Possession portugaise — Portugeesche Kolonie — Possedimento Portugheze — Portugal birtok  
 2027 qkm • 149 000 Einw. • Porto Praia: 12 000 Einw. • 1000 Reits = 1 Milreia • 100 Centavo = 1 Escudo.

1898/1901  5 R. o-ros/s  
 1903  25 R. ros  
 1904  gn  
 1912  1 5 R. s

1914  ol-gn  
 1/4 Centavo s  
 1 C. bl/gn  
 1 1/2 C. l-br  
 2 C. k  
 2 1/4 C. v  
 7 1/4 C. br  
 8 C. gr-l  
 10 C. r-br

1921  1/2 Centavo g-gn  
 1 C. bl-gn  
 2 C. r-br  
 3 C. o  
 5 C. br  
 6 C. l-br

1922  1 Centavo g-gn  
 3 C. o  
 4 C. l-r  
 4 1/2 C. gr  
 5 C. bl  
 6 C. l-bl  
 7 C. bl

1926  T. 1914  
 12 C. d-gn  
 15 C. r-br  
 30 C. ol-gn  
 2 Centavos gr  
 24 C. bl  
 25 C. v-br

**Tête**  
 Portugiesische Besetzung — Portuguese Colony — Possession portugaise — Portugeesche Kolonie — Possedimento Portugheze — Portugal birtok  
 Tête: 2000 Einw. • 100 Centavos = 1 Escudo. • Landkarte: PORT.-OSTAFRIKA


1914  ol-gn  
 1/4 Centavo s  
 1 1/4 C. bl-gn/s  
 2 C. l-br/s  
 2 1/4 C. v/s  
 5 C. d-bl/s  
 7 1/4 C. br/s  
 8 C. gr-l/s  
 10 C. r-br/s





Foto nr.: 245

**Nyassa**

Portugiesische Besetzung — Portugese Colony — Possession portugaise — Portugeesche Kolonie — Possedimento Portoghese — Portugal birtok  
Porto Amella: 800 Elmw. • 1000 Reis = 1 Milreia • 100 Centavo = 1 Escudo • Landkarte: PORT.-OSTAFRIKA

1898  (X NYASSA)

25  
gr

1-br/s

5 Reis v/s

10 R. gn/s

16 R. br/s

1898  (X)

5 Reis o-toe

1901

1-2/s

20 R. or/s

25 R. br-o/s

50 R. bl/s

80 R. 1/s

1911  (X REPUBLICA)

v/s

5 R. s

10 R. s/ol-gn

s/k

1911  (X REPUBLICA)

25 R. s/v-br

s/g-br

50 R. s/bl

1 C. gn/s

s/g-br

1921

s/r

2 1/2 C. s/ol

4 C. s/o

5 C. bl/s

6 C. s/l

s/br

1921

s C. s/br-ol

10 C. s/r-br

s/g-br

40 C. d-1

16 C. s/k

20 C. s/s-d

274



Foto nr.: 246








Foto nr.: 247






Foto nr.: 248

**St. Thomas und Prinzeninsel — St. Thomas and Prince Islands — St. Thomas et Principe**  
**St. Thomas en Prinsen Eiland — S. Tomaso e Principe — Szent-Tomás és Principe**  
 Portugiesische Besitzung — Portuguese Colony — Possession portugaise — Portugeesche Kolonie — Possedimento Portugheze — Portugal birtok  
 944 qkm • 60000 Einw. • Cidade de São Thomé: 3000 Einw. • 1000 Reís = 1 Milreís, • 100 Centavo = 1 Escudo.

1898 10 R. h-gn/s 1903 1904

1912 (X REPUBLICA) 75 R. g-br

1914 2 C. kr/s 2 1/2 C. v/s 5 C. d-bl/s 7 1/2 C. br/s 8 C. gr-l

1921

1922

1926

Raum für die Landkarte St. Thomas u. Prinzeninsel aus Lückes Atlas der Briefmarken-Geographie, 4. Auflage, Tafel 24.

276 Af.





Foto nr.: 249






Foto nr.: 250








Foto nr.: 251







Foto nr.: 252







Foto nr.: 253






Foto nr.: 254








Foto nr.: 255

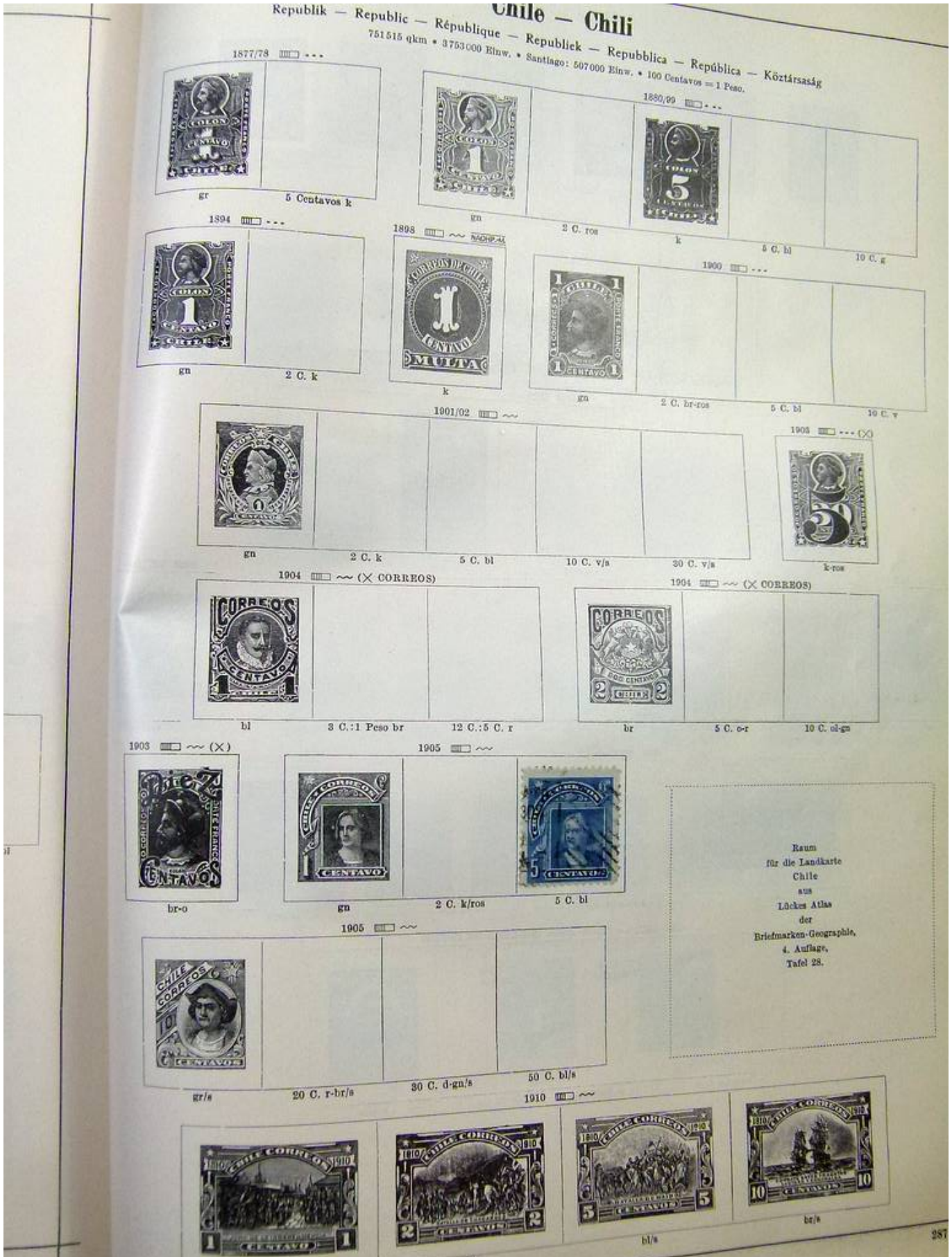




Foto nr.: 256

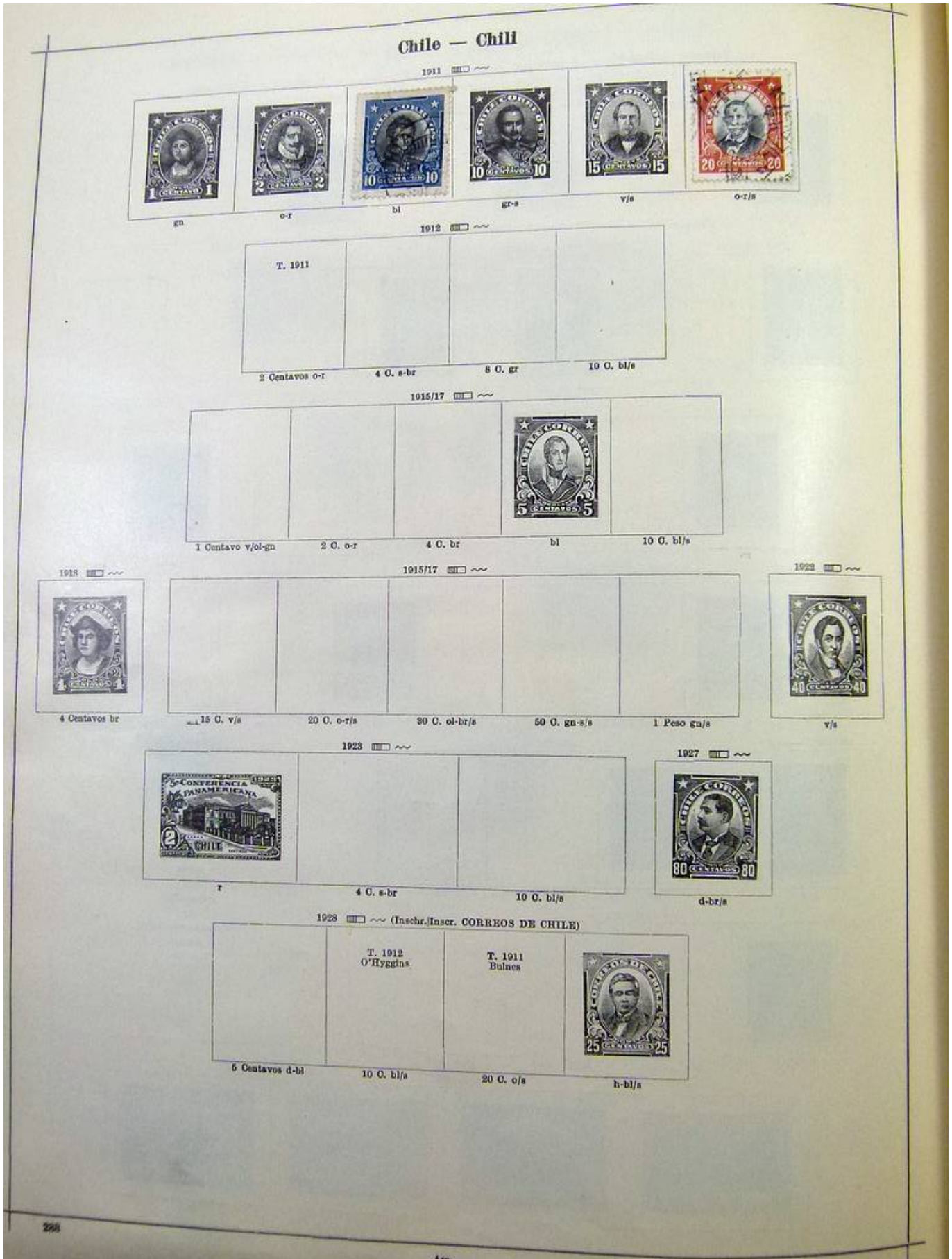






Foto nr.: 257







Foto nr.: 258

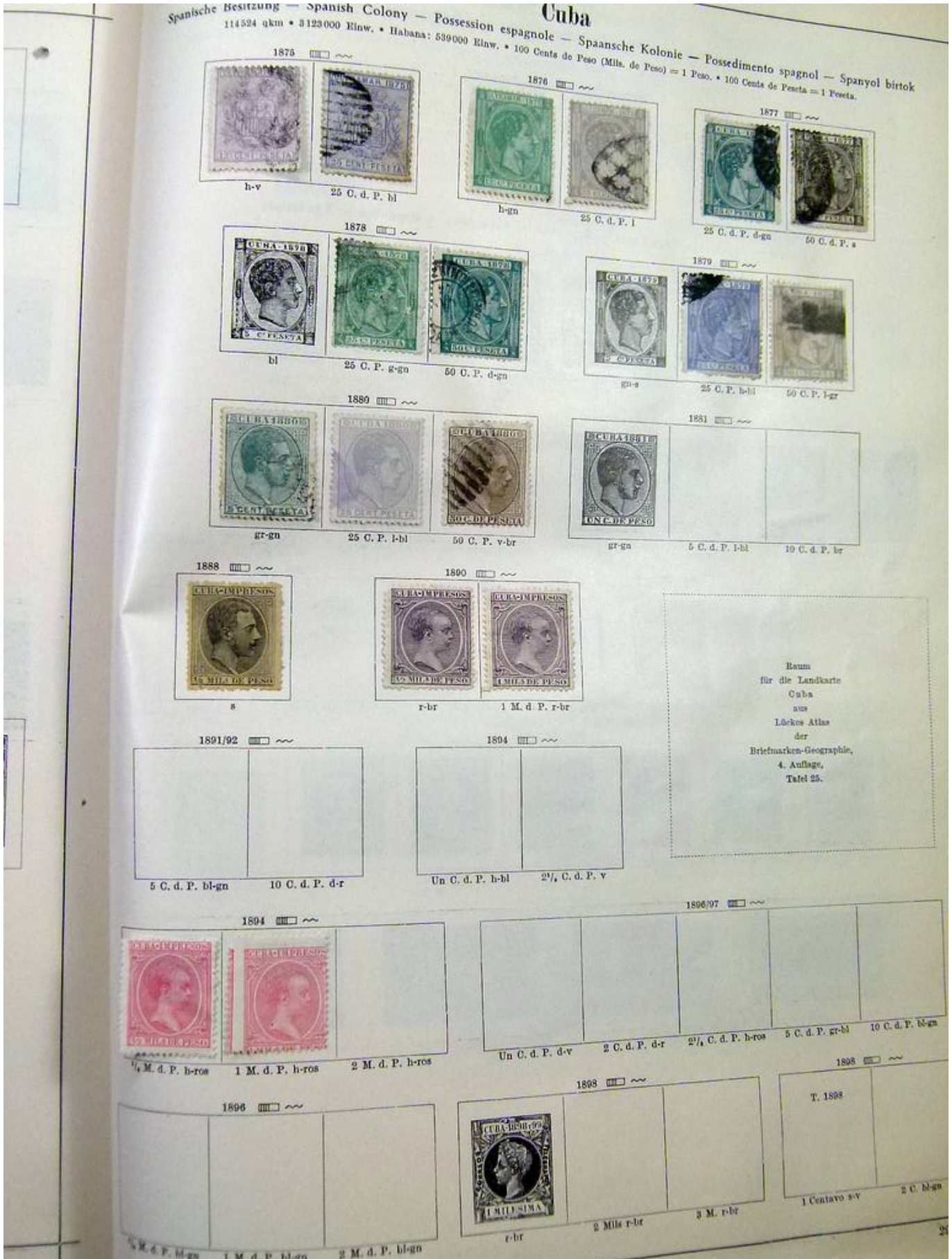






Foto nr.: 259

Cuba

Amerikanisches Schutzgebiet - American protectorate - Protectorat américain - Protettorato americano - Protectorado americano

1899



Republik - Republic - République - Republik - Repubblica - República - Köztársaság

1899



1910



1911



1914



1915



1917



1927







Foto nr.: 260








Foto nr.: 261








Foto nr.: 262

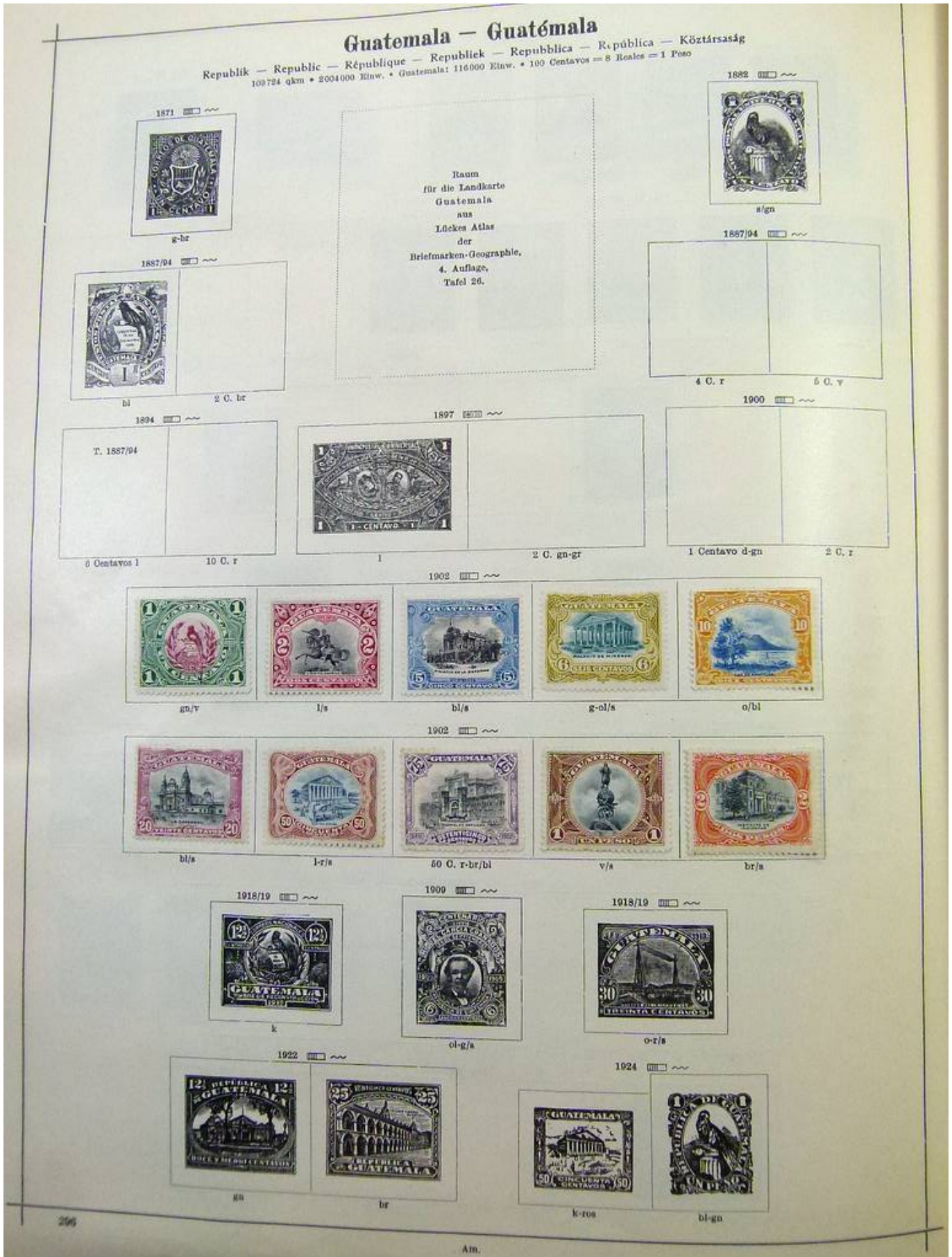






Foto nr.: 263







Foto nr.: 264







Foto nr.: 265

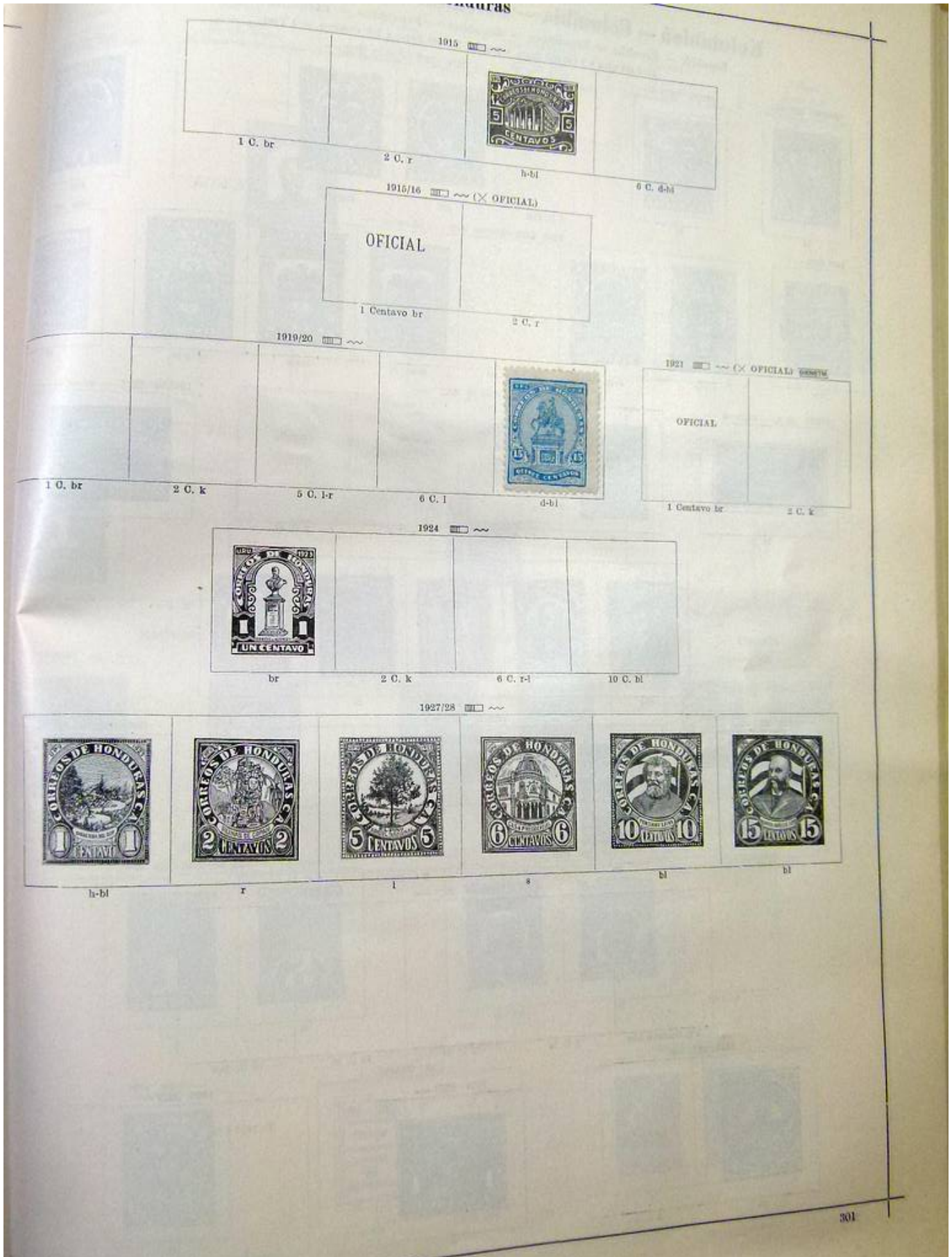




Foto nr.: 266







Foto nr.: 267











Foto nr.: 269

**Nikaragua — Nicaragua**  
 Republik — Republic — République — Republik — Repubblica — Republic — Köztársaság  
 127343 qkm • 638000 Einw. • Managua: 60000 Einw. • 100 Centavos = 1 Peso.

Raum für die Landkarte  
 Nikaragua aus  
 Lückes Atlas der  
 Briefmarken-Geographie,  
 4. Auflage,  
 Tafel 26

1890 ~~~

 h-br	 2 C. o-r	 5 C. d-bl	
---	---	---	--

1890 ~~~ (X FRANQUEO OFICIAL) DIENSTM.

 h-bl	 2 C. h-bl	 5 C. h-bl	
---	---	--	--

1891 ~~~

 h-br	 2 C. o-r	 5 C. d-bl
--	--	---

1891 ~~~ (X FRANQUEO OFICIAL) DIENSTM.

 1 C. gn	 5 C. gn
--	---

1892 ~~~

 g-br	 2 C. o-r	 5 C. d-bl	 50 C. v
---	---	--	--

1892 ~~~ (X FRANQUEO OFICIAL) DIENSTM.

 br-g	 2 C. br-g	 5 C. br-g
--	--	--

1893 ~~~

 g-br	 2 C. o-r	 5 C. d-bl	 20 C. br-r
---	---	--	---

1893 ~~~ (X FRANQUEO OFICIAL) DIENSTM.

 1 Centavo bl-gr	 2 C. bl-gr	 5 C. bl-gr
---	---	---

1894 ~~~ (X FRANQUEO OFICIAL) DIENSTM.

 o	
--	--

1895 ~~~

 1 C. g-br	 2 C. o	 d-gn	 50 C. d-gn
--	---	---	---

1895 ~~~ (X FRANQUEO OFICIAL) DIENSTM.

 2 C. d-gn	 10 C. d-gn	 50 C. d-gn
---	---	---

Am.



Foto nr.: 270








Foto nr.: 271










Foto nr.: 273







Foto nr.: 274








Foto nr.: 275

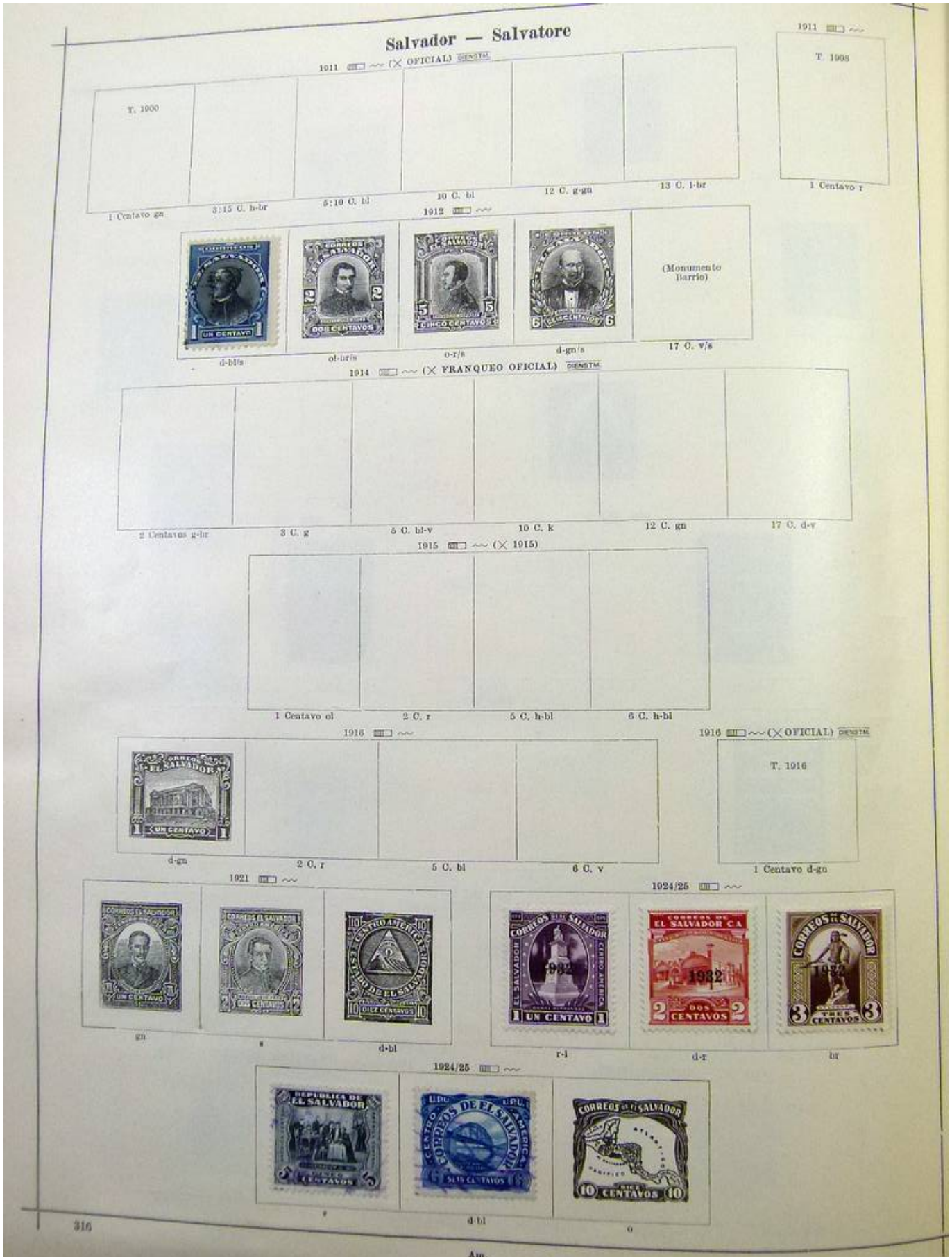




Foto nr.: 276







Foto nr.: 277








Foto nr.: 278







Foto nr.: 279







Foto nr.: 280







Foto nr.: 281





Foto nr.: 282








Foto nr.: 283

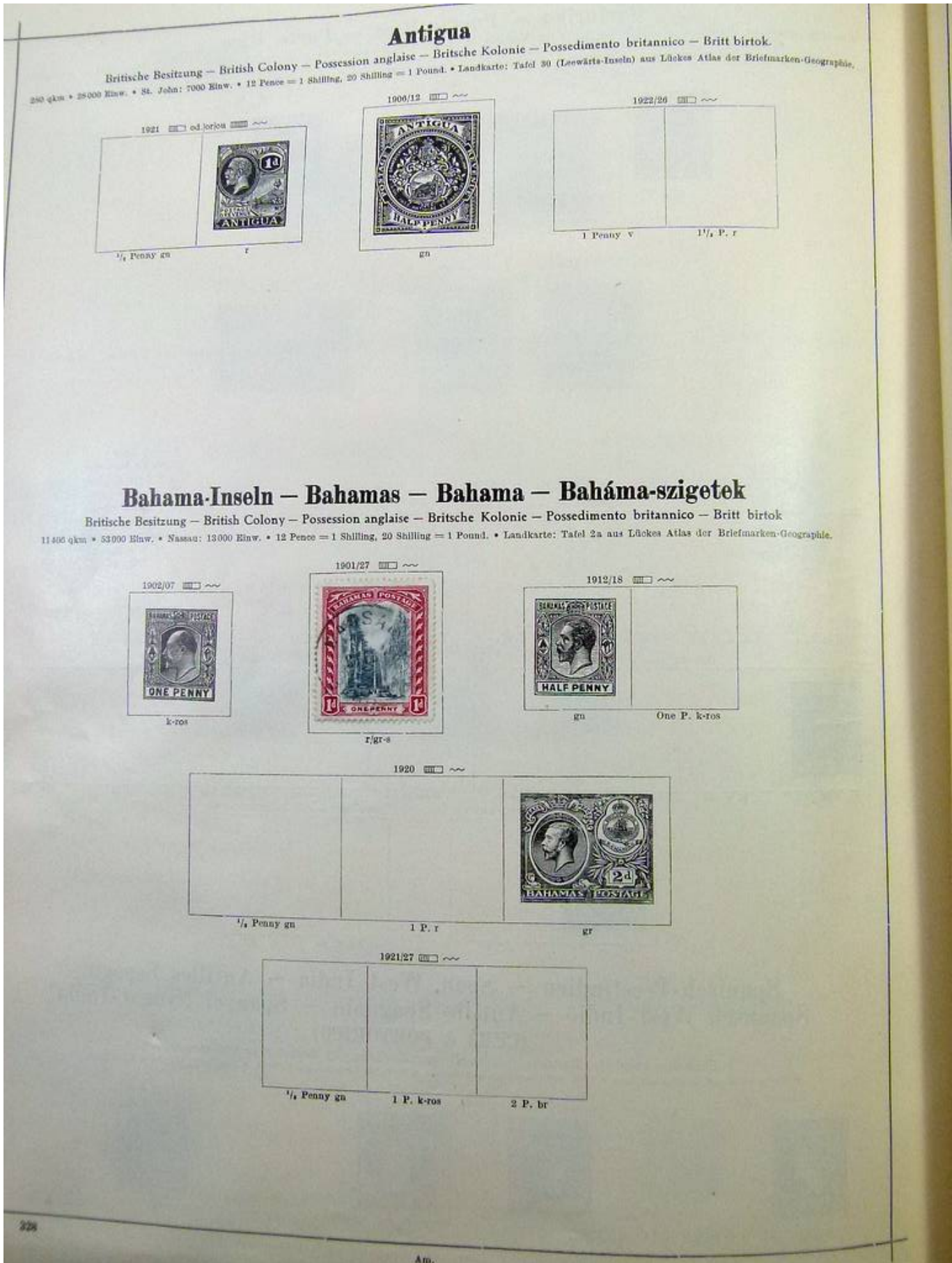




Foto nr.: 284

**Barbados — Barbade**  
 Britische Besetzung — British Colony — Possession anglaise — Britische Kolonie — Possedimento britannico — Britt birtok  
 430 qkm • 150 000 Einw. • Bridgetown: 13 000 Einw. • 4 Farthings = 1 Penny, 12 Pence = 1 Shilling

1892/1907 gr/k  
 One Farthing gr/k

1909 T. 1892/07  
 One Farthing br

1912 br  
 1/4 d gr 1 d r

1916 br  
 1/4 d gr 1 d r

1920 1/4 d g-br  
 0-2/4

1921 T. 1916  
 1/4 Penny br 1/4 d gr 1 d gr

1925 od. jorou (Postage Revenue)  
 1/4 d br gr 1 d k-ros

1927 1d  
 1d

**Barbuda**  
 Britische Besetzung — British Colony — Possession anglaise — Britische Kolonie — Possedimento britannico — Britt birtok  
 157 qkm • 902 Einw. • Codrington: 800 Einw. • 12 Pence = 1 Shilling • Landkarte: Tafel 30 (Leewärts-Inseln) aus Lückes Atlas der Briefmarken-Geographie

1922 od. jorou (X BARBUDA)  
 1d

Notes:   
 Razos für die Landkarte Windward-Inseln aus Lückes Atlas der Briefmarken-Geographie, 4. Auflage, Tafel 30






Foto nr.: 285

### Canada

Britische Besetzung — British Colony — Possession anglaise — Britische Kolonie — Possedimento britannico — Britt birtok  
 9 039 450 qkm • 8 788 000 Einw. • Ottawa: 103 000 Einw. • 12 Pence = 1 Shilling, 20 Shilling = 1 Pound. • 1869: 100 Cents = 1 Dollar.



Raum  
 für die Landkarte  
 Canada  
 aus  
 Lückes Atlas  
 der  
 Briefmarken-Geographie,  
 4. Auflage,  
 Tafel 29.





Foto nr.: 286







Foto nr.: 287






Foto nr.: 288

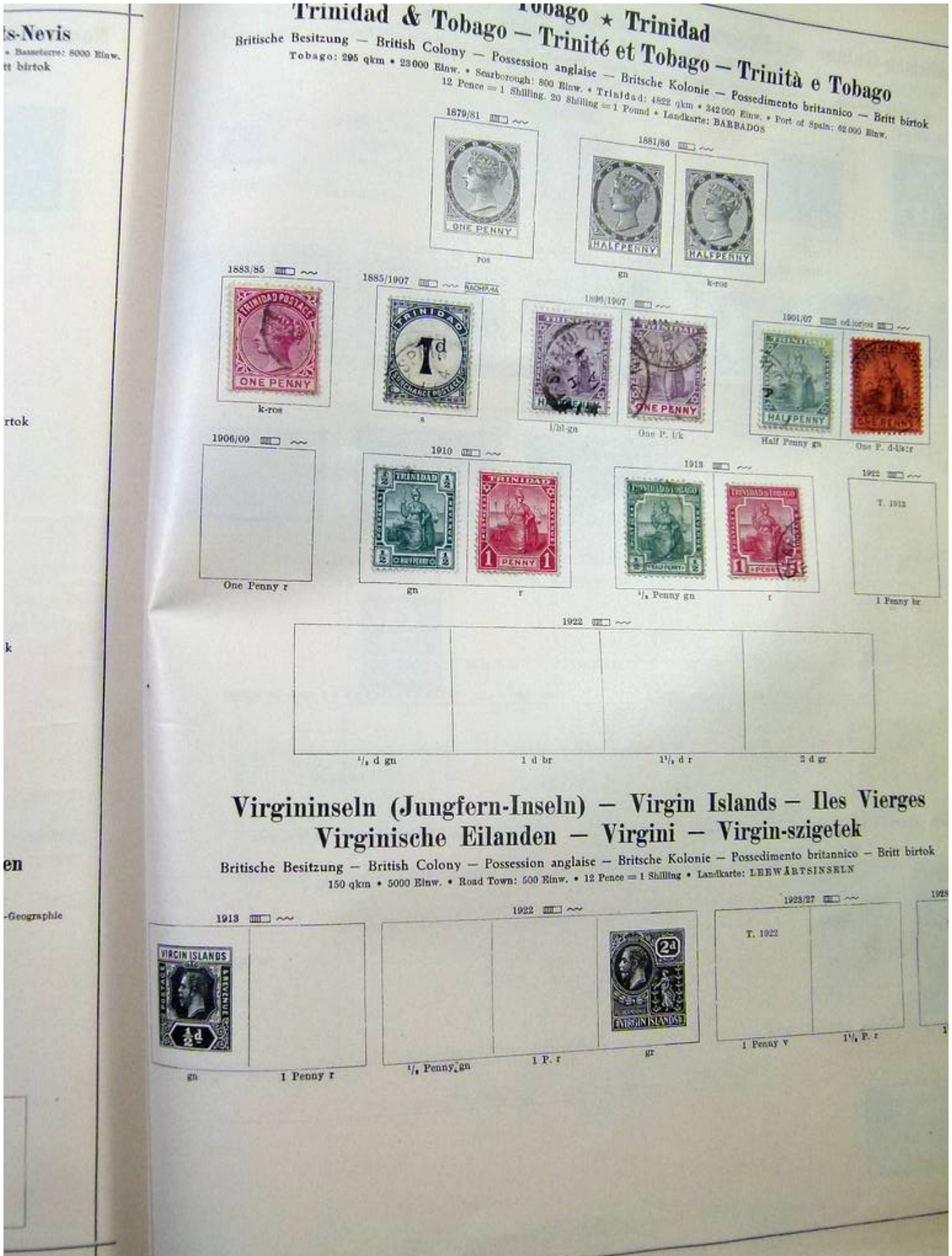






Foto nr.: 289





Foto nr.: 290

**Französisch-Guiana — French Guiana — Guyane française — Fransch Guyana**  
**Guajana Francese — Francia Gujana**  
 Französische Besitzung — French Colony — Possession française — Fransche Kolonie — Possedimento francese — Francia birtok  
 88 240 qkm • 48 000 Einw. • Cayenne: 10 000 Einw. • 100 Centimes = 1 Franc.

1893 a:bl

1905/07 2 Centimes bl 4 C. r-br 5 C. gn 10 Centimes ros 15 C. v

1905/07 20 C. s 35 C. s:g

1922 25 Centimes v 5 C. o 40 C. s

1922/25 0.01:15 C. v 0.02:15 C. v 0.04:15 C. v 0.05:15 C. v

1926 30 Centimes r-o 50 C. gr 10 C. r:bl 65 C. gr-bl 85 C. ros-l

1925 5 Centimes h-bl 10 C. br 20 C. ol-gn 50 C. br-l

1925 15 Cent.:20 C. ol-gn 25:5 C. h-bl 30:20 C. ol-gn

1928 1-bl-gn 2 Centimes r/gr-gn 4 C. br/r-l 5 C. bl-gr/o 10 C. l-r-br 15 C. h-br/o 20 C. bl-gr-gn 25 C. r/d-br

1928 30 C. ol-gn 40 Centimes r-br/gr-br 45 C. gn/br 50 C. d-bl-gr-br 65 C. o-r/gn

340





Foto nr.: 291

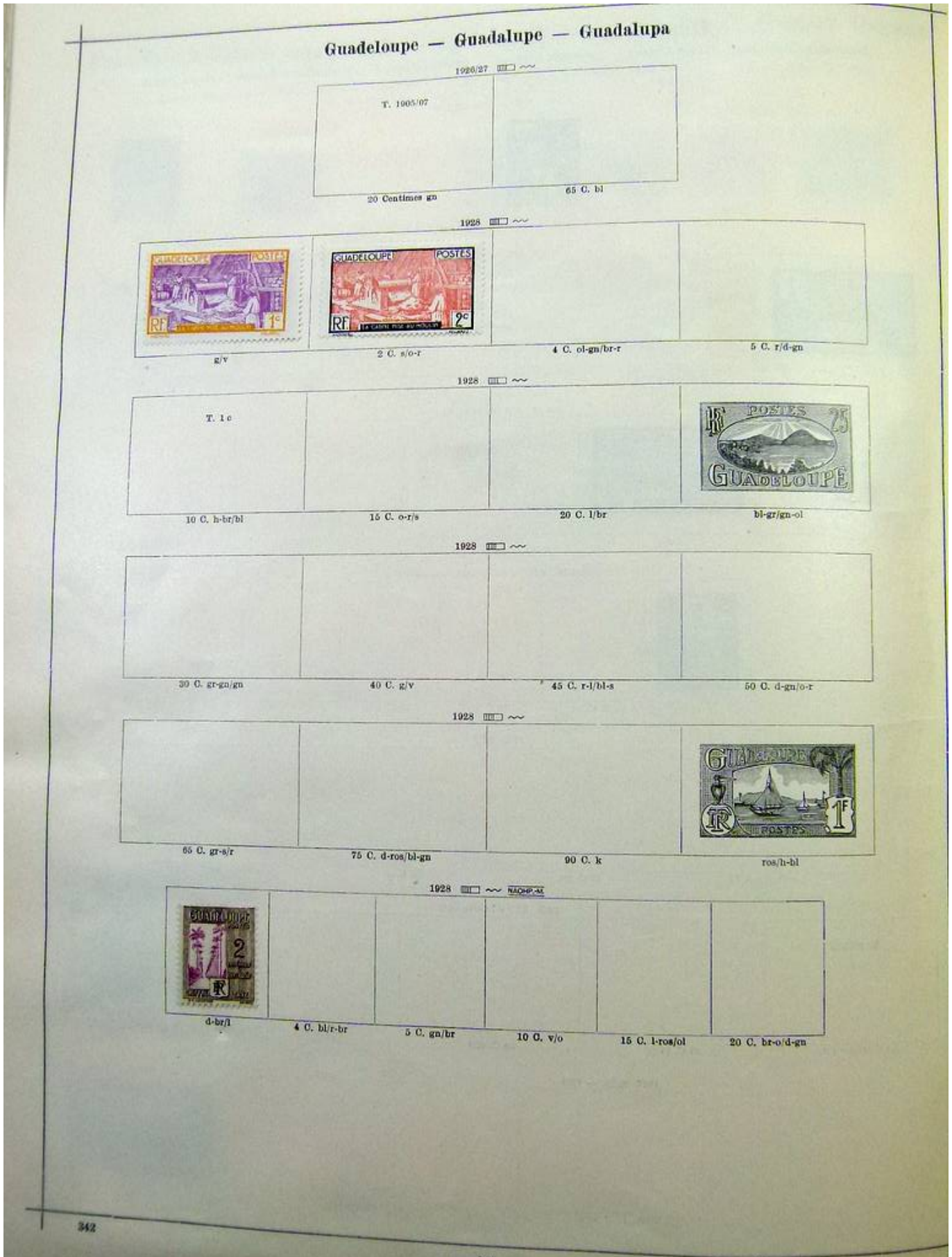




Foto nr.: 292








Foto nr.: 293

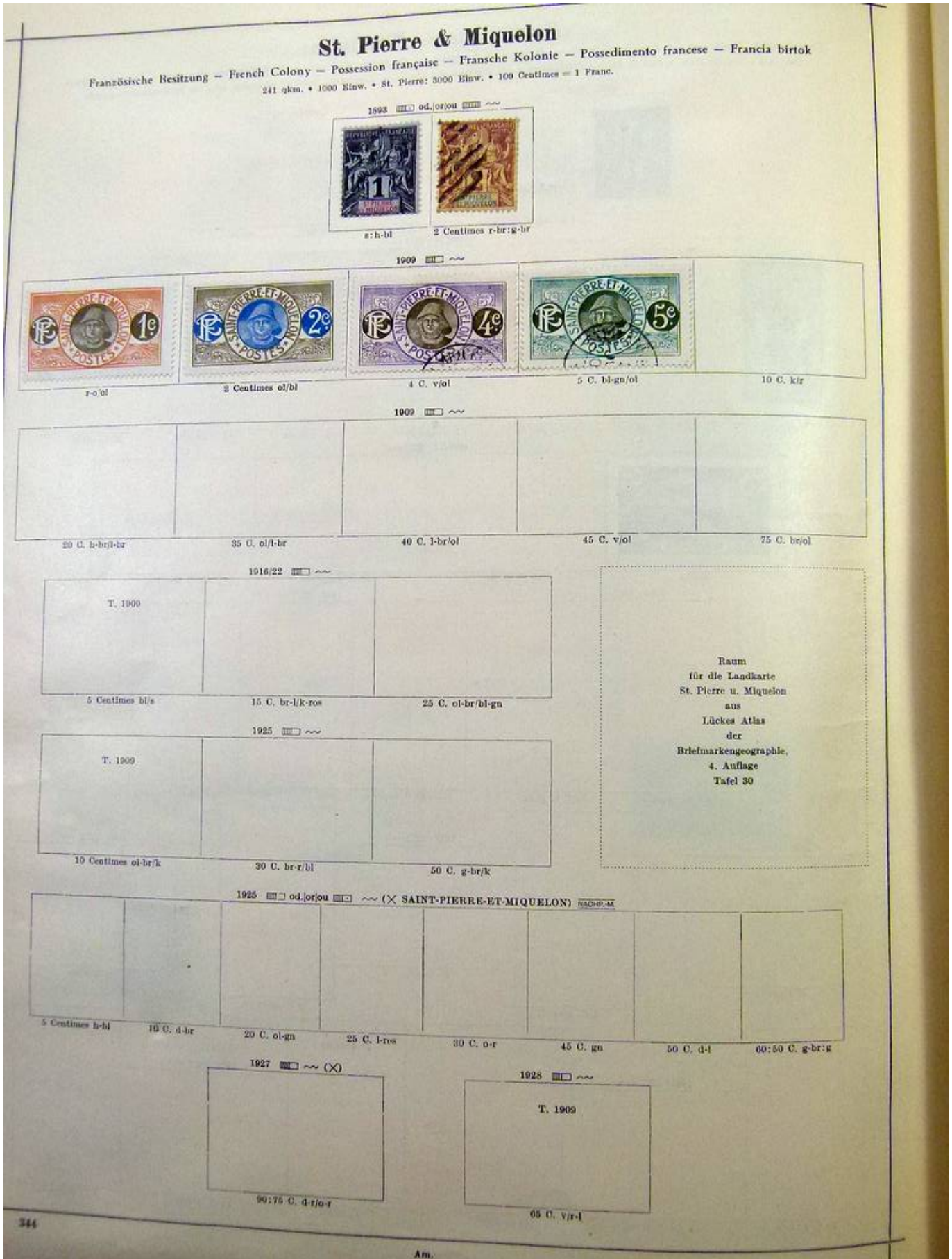




Foto nr.: 294








Foto nr.: 295






Foto nr.: 296

**Australischer Bund – Australian Commonwealth – Australie, Confédération**  
**Australië – Australia Confederazione – Ausztráiai szövetség**  
 Britische Besetzung – British Colony – Possession anglaise – Britische Kolonie – Possedimento britannico – Britt birtok  
 7 703 850 qkm • 5 436 000 Einw. • Canberra: — — — — — Einw. • 12 Pence = 1 Shilling, 20 Shilling = 1 Pound

1902/04 1 P. gn

1909 1 Penny g-gn/r 2 P. g-gn/r

1913/20 1 P. r 2 P. gr 2 1/2 P. bl 3 P. ol 6 P. bl 1 Shilling bl-gn

1914/21 1/4 P. gn 1/2 P. r 1 1/2 P. br 2 P. o 4 P. o 4 P. v

1922/23 1/2 Penny o 1 P. v 1 1/2 P. bl-gn 2 P. r 4 P. bl

1924/27 1 Penny gn 1 1/2 P. r 2 P. r-br 3 P. v-bl 4 P. ol 4 1/2 P. v 1 1/2 Penny g-gn/r

1927 3 P. bl

1928 3 P. bl

1929 3d

Raum  
für die Landkarte  
Australischer Bund  
aus  
Lückes Atlas  
der  
Briefmarken-Geographie,  
4. Auflage,  
Tafel 31.





Foto nr.: 297

**Neuseeland — New Zealand — Nouvelle-Zélande — Nieuw Zeeland — Nuova Zelanda**  
**Ūj Zéland**

Britische Besizung — British Colony — Possession anglaise — Britische Kolonie — Possedimento britannico — Britt birtok  
 260 060 qkm • 1 426 000 Elnw. • Wellington: 118 000 qkm • 12 Pence = 1 Shilling, 20 Shilling = 1 Pound

1873/74 ros

1882 k-ros v

1891/95 r

1891 bl 2 Pence r

1898/1906 s-l g-br/bl l-br

1900/06 1/2 P. gu d-ros 2 P. l

1901/03 T. 1910, 1 d 1 d d-ros

1902/06 gn/r 1 Penny gn/r

1907 gn 1 P. ros

1910 h-gn d-ros r-l g-br d-br k-ros

1910/14 T. 1910 1/4 Penny h-gn 1 P. d-ros

1913/17 1/4 Penny gu r 1 1/4 P. g-br

1915/17 h-gn 1 1/4 Penny bl-gr 3 P. br 4 P. v 6 P. ros

1916/19 2 Pence g 1 1/4 P. g-br

1920 5 Pence h-bl

Raum  
für die Landkarte  
Neuseeland  
aus  
Löckes Atlas  
der  
Briefmarken-Geographie  
4. Auflage,  
Tafel 31.



Foto nr.: 298

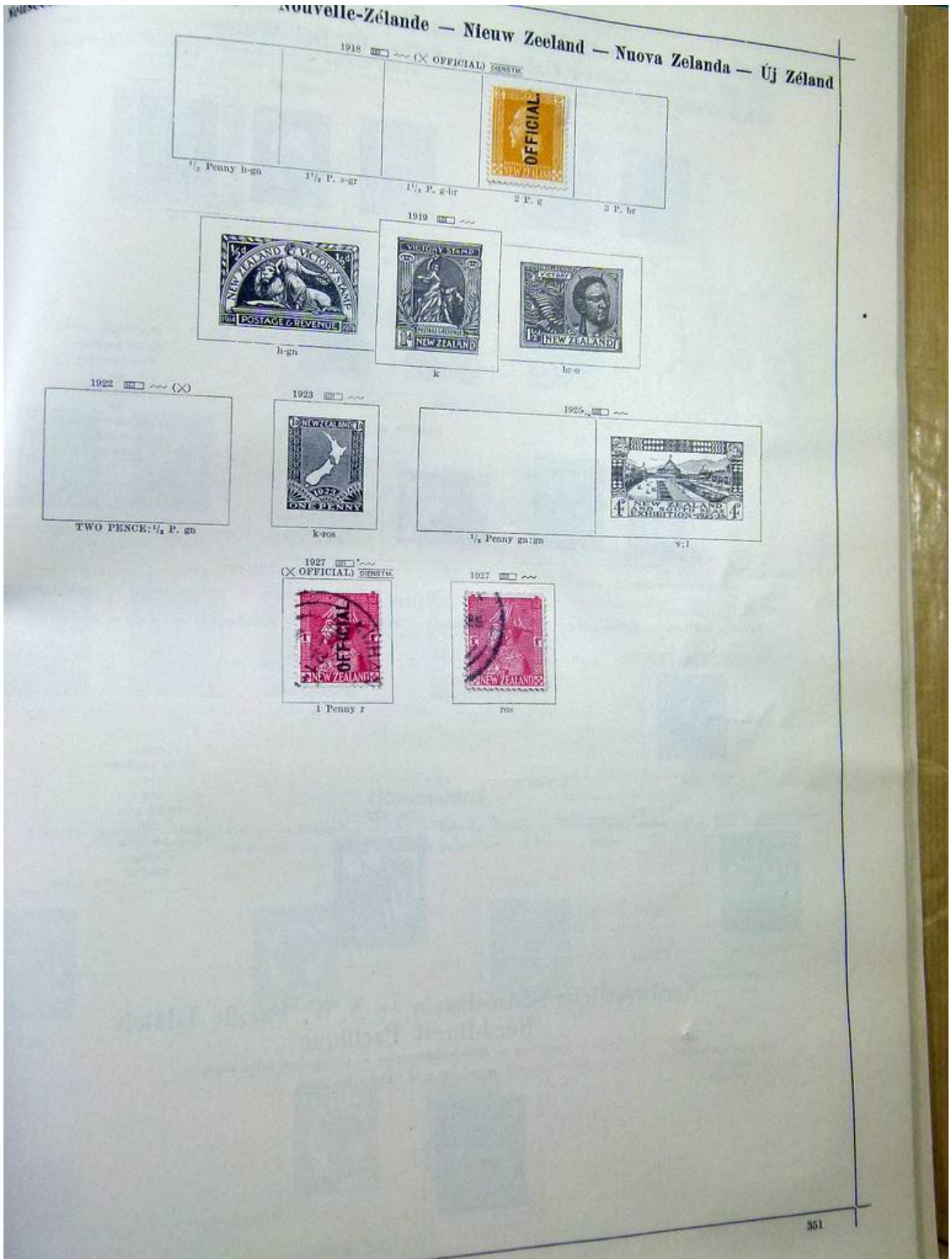






Foto nr.: 299

**Neusüdwaies — New South Wales — Nouvelle-Galles du Sud — Nieuw Zuid-Wales**  
**Nuova Galles del Sud — Új Dél-Wales**  
 Britische Besetzung — British Colony — Possession anglaise — Britische Kolonie — Possedimento britannico — Britt birtok  
 801 806 qkm • 2 100 000 Elnw. • Sydney: 1 012 000 Elnw. • 12 Pence = 1 Shilling • 20 Shilling = 1 Pound

1888/1906

o-r      bl      bl      v-br

1888/90

1 Penny v      2 P. bl      gr      gr      bl

1891/92

1 Penny h-gn      roa      bl      d-bl      1/2 P. bl-gn

Raum für die Landkarte Neusüdwaies aus Lückes Atlas der Briefmarken-Geographie, 4. Auflage, Tafel 31.

**Niue**  
 Britische Besetzung — British Colony — Possession anglaise — Britische Kolonie — Possedimento britannico — Britt birtok  
 8760 Elnw. • 12 Pence = 1 Shilling

1911/17

h-gn      1/4 Penny gn      1 P. r

1920/26

gm/s      1 P. k/s      1 1/2 P. r/s      bl/s

1927

Raum für die Landkarte Niue aus Lückes Atlas der Briefmarken-Geographie, 4. Auflage, Tafel 32

**Nordwestliche Südseeinseln — N. W. Pacific Islands**  
**Nord-Ouest Pacifique**  
 Britische Besetzung — British Occupation — Occupation britannique

1916/22

bl-gn      1 P. roa

352



Foto nr.: 300

### Rarotonga

Britische Besetzung — British Colony — Possession anglaise — Britische Kolonie — Possedimento britannico — Britt birtok  
3500 Elnw. • 12 Pence = 1 Shilling • Landkarte: Penrhyn

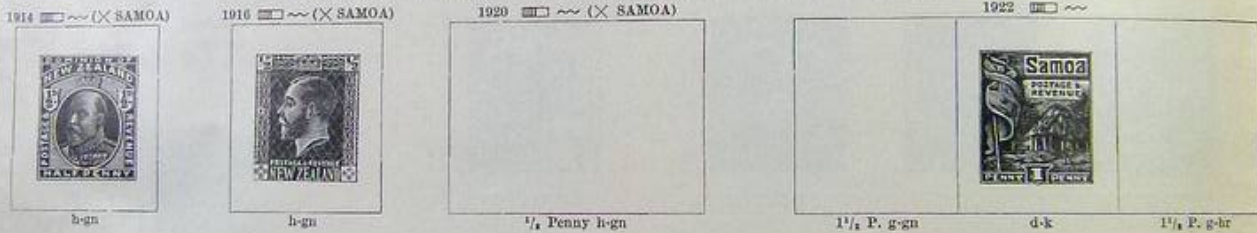


### Samoa

Königreich — Kingdom — Royaume — Koninkrijk — Regno — Királyság  
3260 qkm • 28 000 Elnw. • Apla: 1400 Elnw. • 12 Pence = 1 Shilling • Landkarte: DEUTSCH-SAMOA



Britisches Mandatsgebiet — British administration — Administration anglaise



### Südaustralien — South Australia — Australie du Sud — Zuid-Australië Australia del Sud — Dél-Ausztrália

984341 qkm • 405 000 Elnw. • Adelaide: 290 000 Elnw. • 12 Pence = 1 Shilling



Baum  
für die Landkarte  
Südaustralien  
aus  
Lückes Atlas  
der  
Briefmarken-Geographie.  
4. Auflage.  
Tafel 32.





Foto nr.: 301



















Foto nr.: 302

### Viktoria — Victoria



227 610 qkm • 1 631 000 Einw. • Melbourne: 886 000 Einw. • 12 Pence = 1 Shilling • Landkarte: Tafel 31 in Lückes Atlas der Briefmarken-Geographie

<p>1878</p>  <p>1</p>	<p>1874</p>  <p>ros</p>	<p>1881/82</p>  <p>br</p>	<p>1883</p>  <p>l</p>	<p>1885/86</p>  <p>v</p>
<p>1887</p>  <p>1</p>	<p>1/2 Penny ros</p>	<p>1890</p>  <p>r-br</p>	<p>1898/1900</p>	<p>T. 1890</p> <p>1 P. r</p>
<p>1901</p>  <p>gn</p>	<p>1901/06</p>  <p>gn</p>	<p>od, or, ou (Postage)</p>  <p>o-r</p>	 <p>l</p>	 <p>bl</p>

### Neue Hebriden — New Hebrides — Nouvelles-Hébrides Nieuwe Hebriden — Nuove Ebridi — Új Hebridák

Brit.-franz. Schutzherrschaft — British-French Protectorate — Protectorat anglais-français — Protettorato inglese-francese — Protectorado inglés-francés  
15 600 qkm • 60 000 Einw. • Port Villa: — — Einw. • 12 Pence = 1 Shilling • 100 Centimes = 1 Franc • Landkarte: Tafel 33 in Lückes Atlas der Briefmarken-Geographie

<p>1911/12</p>  <p>h-gu</p>	<p>10 Centimes r</p>	<p>1911</p>  <p>h-gu</p>	<p>1 Penny r</p>	
<p>1925</p>				
<p>5 c/1/2 d s</p>	<p>10 c/1 d gn</p>	<p>20 c/2 d gr</p>	<p>25 c/2 1/2 d br</p>	<p>50 c/5 d bl</p>
<p>1926</p>				
<p>1/2 d/5 C. s</p>	<p>1 d/10 C. gn</p>	<p>2 d/20 C. gr</p>	<p>5 1/2 d/25 C. br</p>	<p>5 d/50 C. r</p>

Aust.





Foto nr.: 303







Foto nr.: 304

**Neukaledonien — New Caledonia — Nouvelle-Calédonie — Nieuw Caledonie**  
**Nuova Caledonia — Új Kaledónia**


Französische Besizung — French Colony — Possession française — Franche Kolonie — Possedimento francese — Francia birtok  
 1865 qkm • 48000 Einw. • Noumea: 10000 Einw. • 100 Centimes = 1 Franc

1898 od./orjou




s:bl 2 Centimes r-br:g-br

1901/04 od./orjou




5 Centimes g-gn 15 C. gr

1905/07 od./orjou




s:gn 2 Centimes d-br 4 C. bl:o 5 C. gn 10 C. ros 15 C. v

1905/07



20 C. br bl:gn 35 C. s:g 40 k:gn 45 C. v-br:ros

1906 od./orjou



bl:gn 10 Centimes br:g-br 15 C. gn 20 C. s:g 30 C. k 50 C. bl:g-br 60 C. ol:bl


1922



0.05:15 C. v


1922

T. 1905/07




5 Centimes d-bl 25 C. r:g

1925 od./orjou



10 Centimes k:ros 30 C. r-o 50 C. gr 75 C. bl:gr

1925



d-bl

Raum  
für die Landkarte  
Neukaledonien  
aus  
Lückes Atlas  
der  
Briefmarken-Geographie,  
1. Auflage,  
Tafel 34.

304 Austr.





Foto nr.: 305






Foto nr.: 306

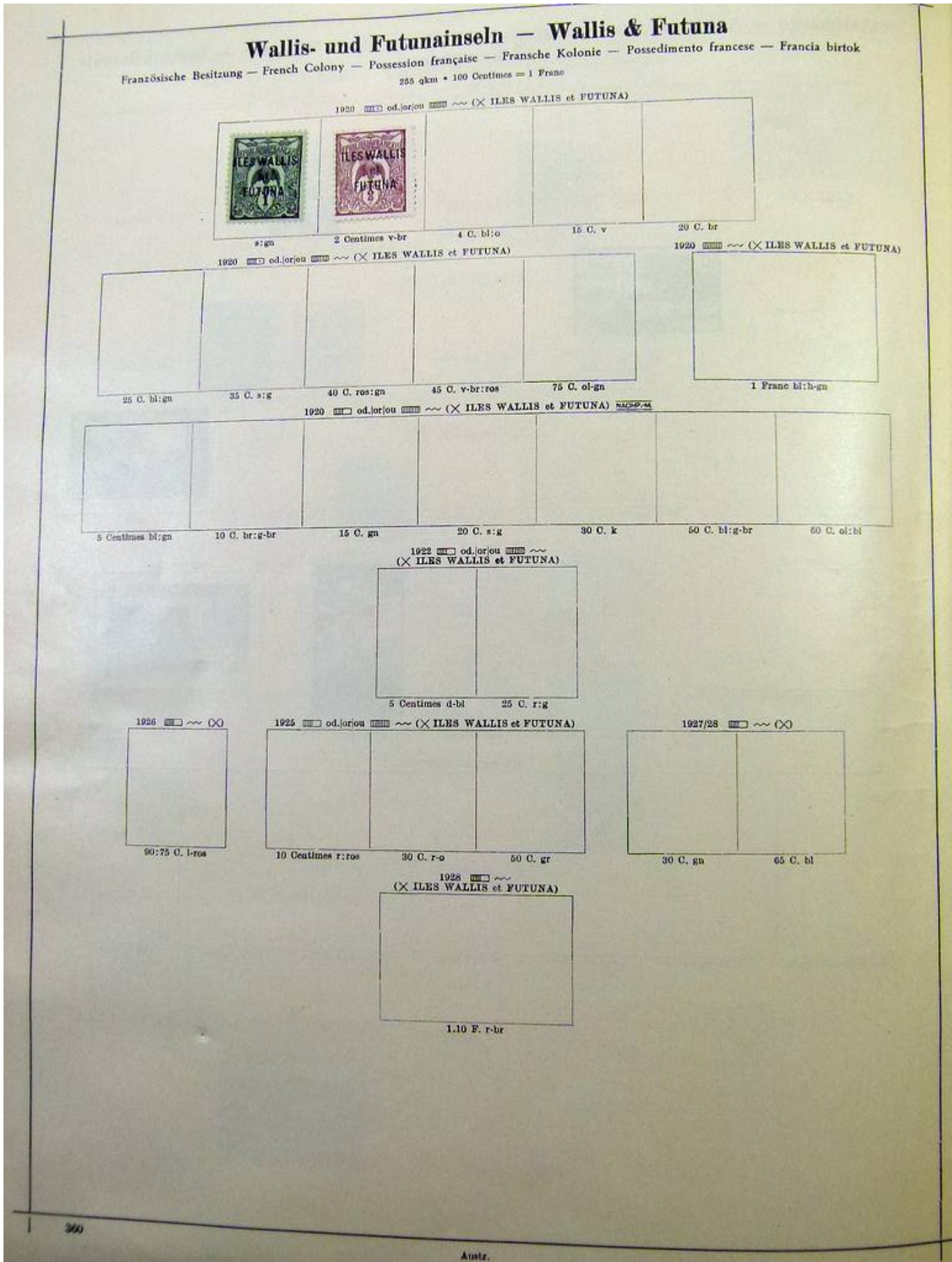






Foto nr.: 307





Foto nr.: 308








Foto nr.: 309

